

Odense Å

Regulativ 2022

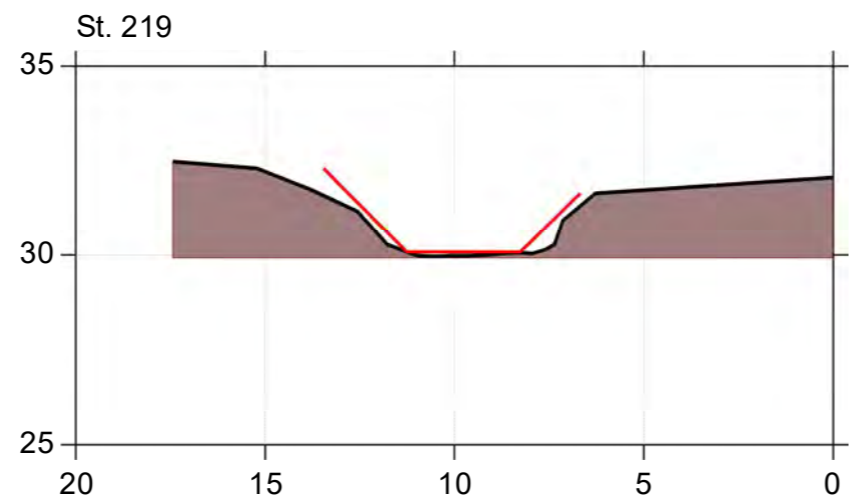
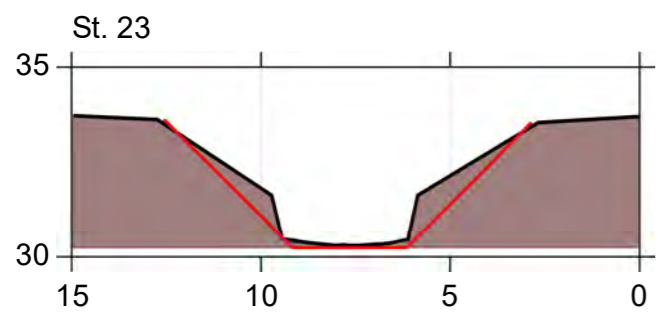
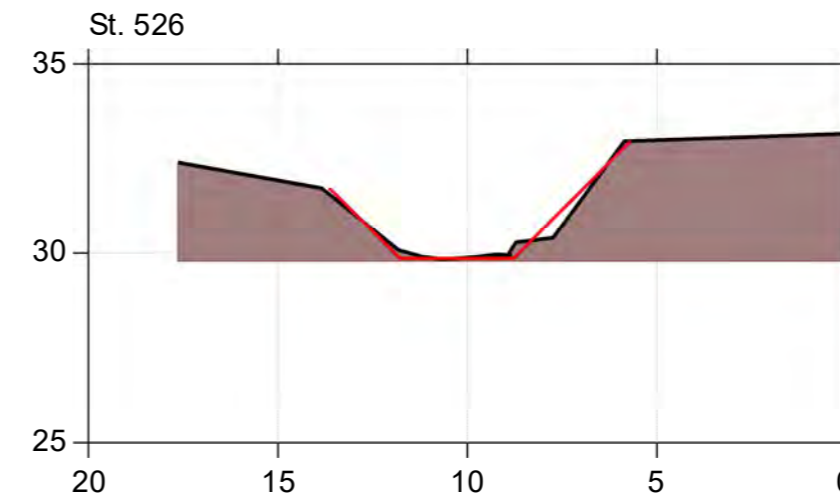
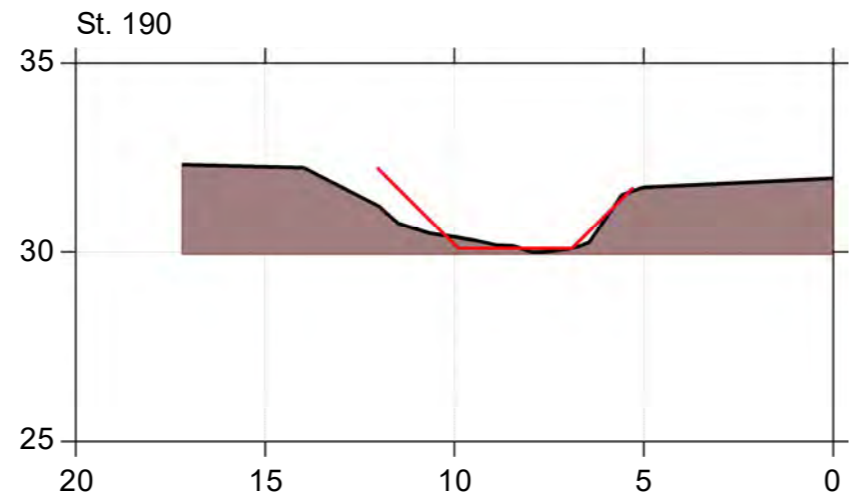
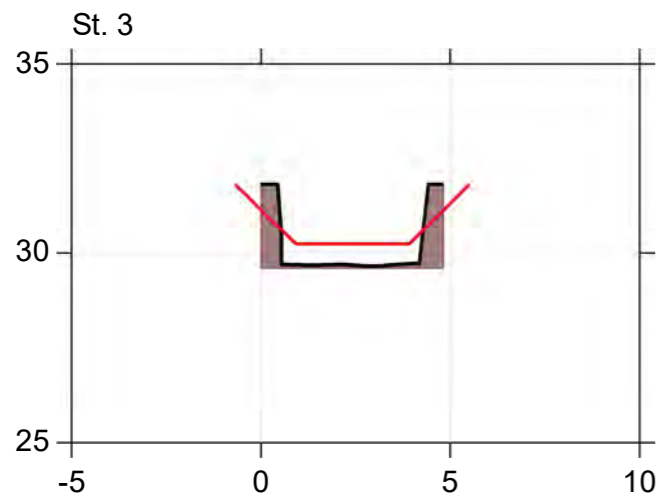
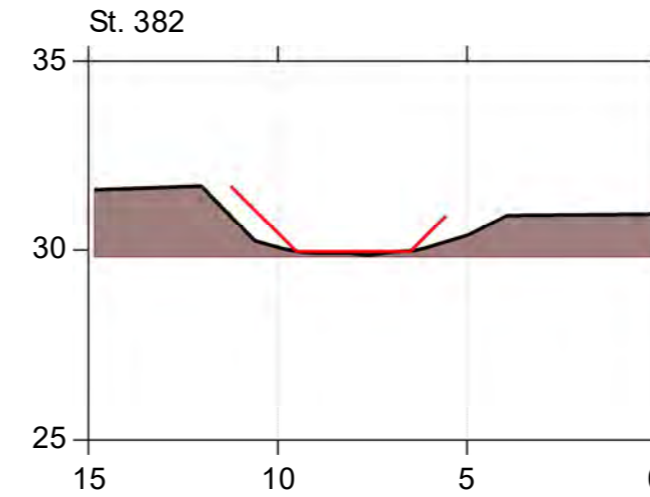
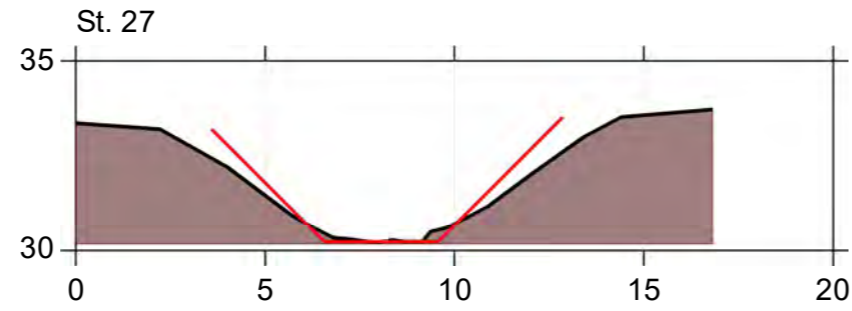
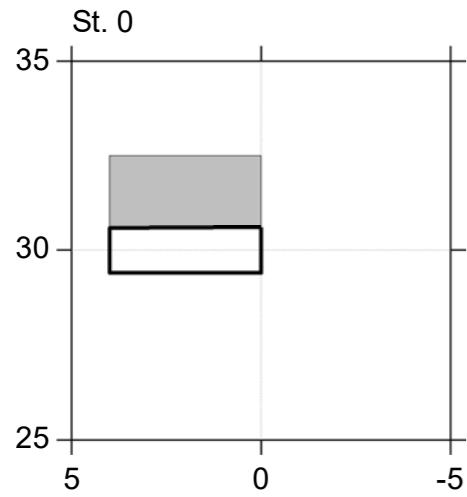
Lodret akse : Kote i m DVR90, skala 1:200

Vandret akse : Afstand i m, skala 1:200



Bilag 3 s. 1

— Regulativ 2022 (teoretisk skikkelse)
■ Opmåling udført 2020-2022



Odense Å

Regulativ 2022

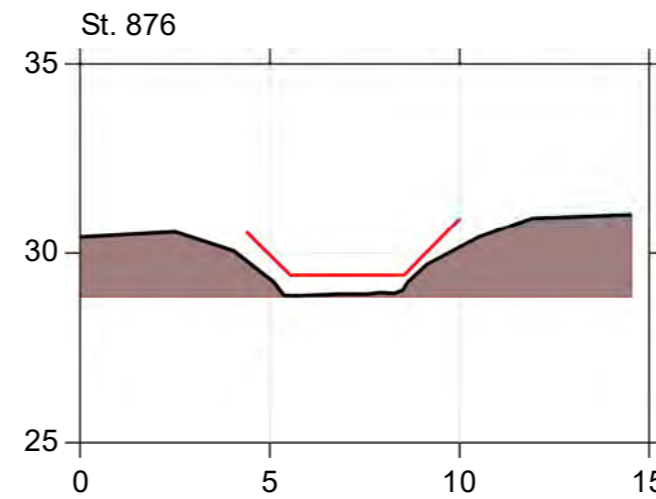
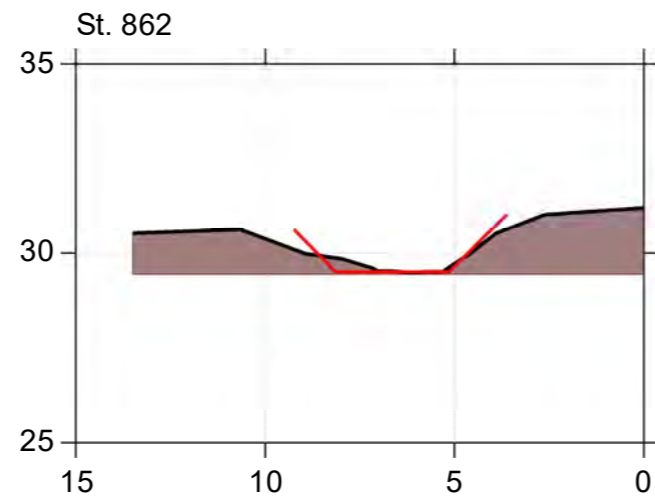
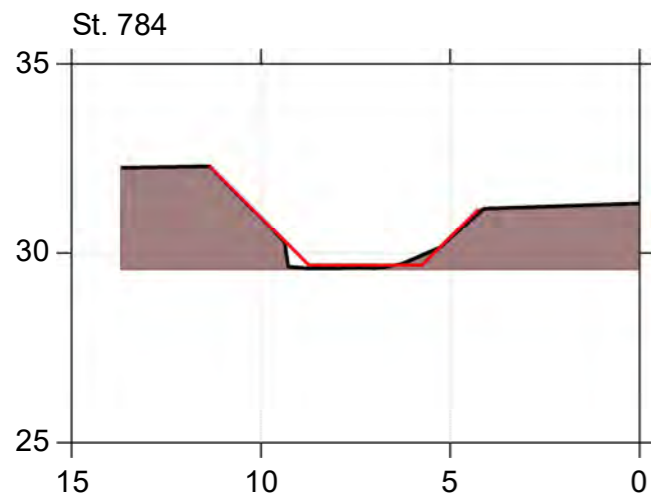
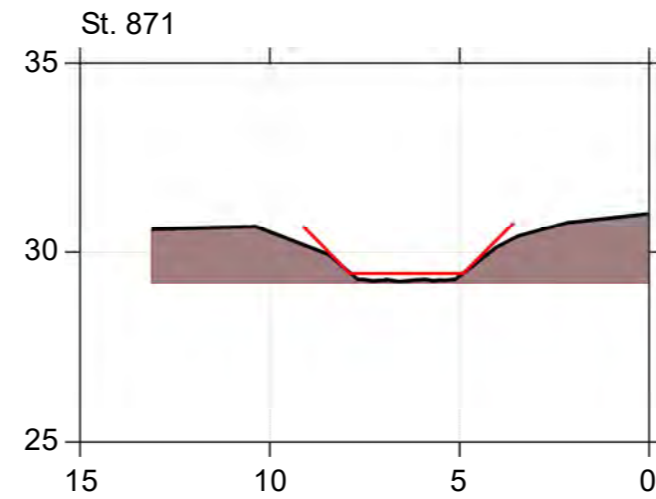
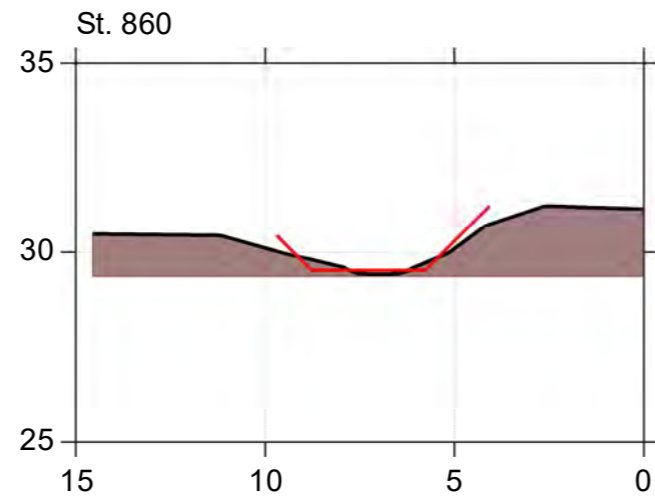
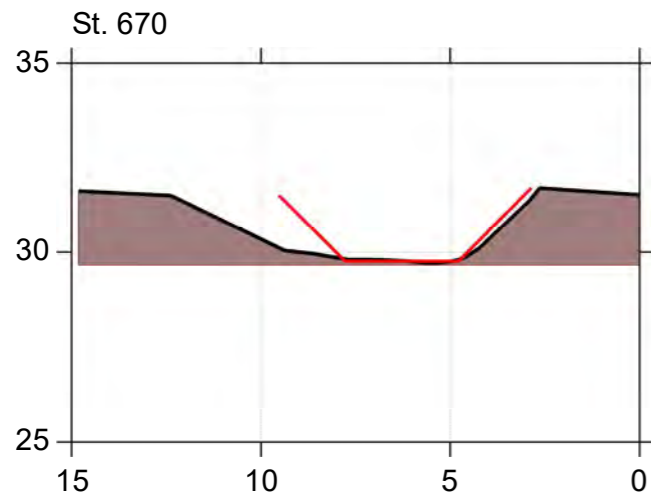
Lodret akse : Kote i m DVR90, skala 1:200

Vandret akse : Afstand i m, skala 1:200



Bilag 3 s. 2

— Regulativ 2022 (teoretisk skikkelse)
■ Opmåling udført 2020-2022



Odense Å

Regulativ 2022

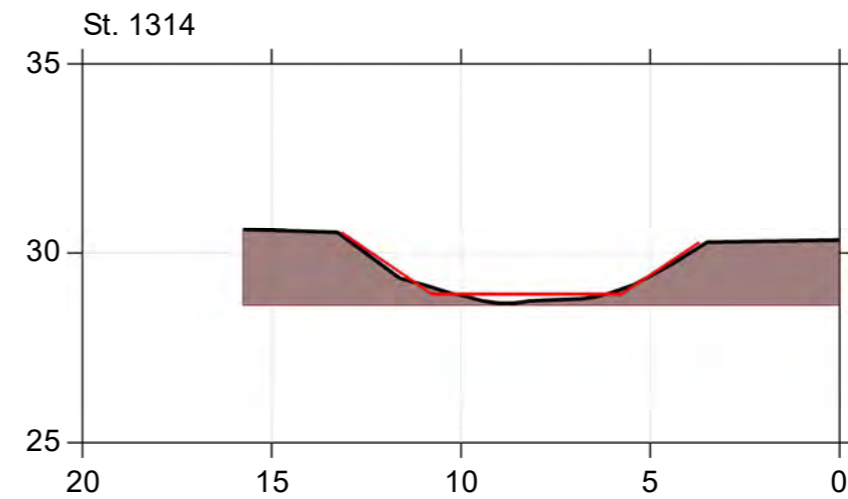
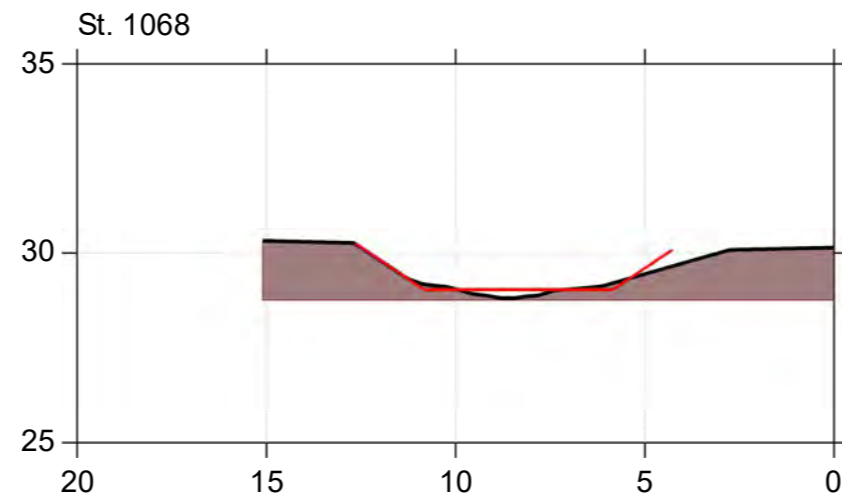
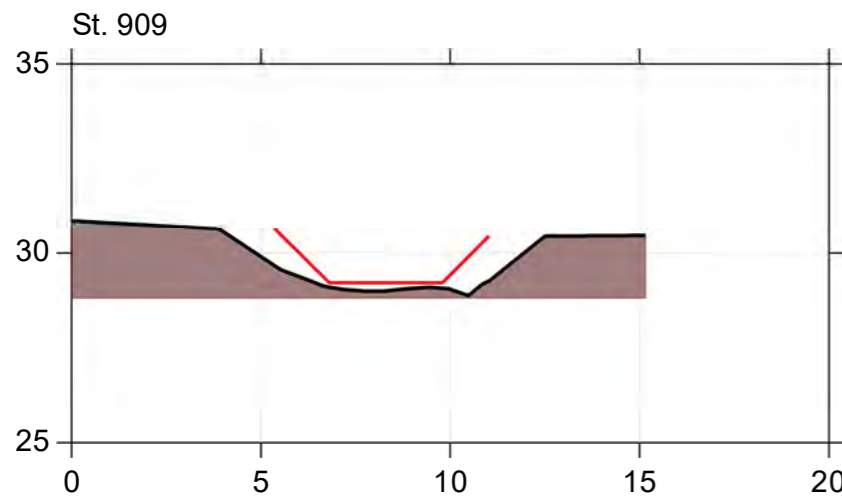
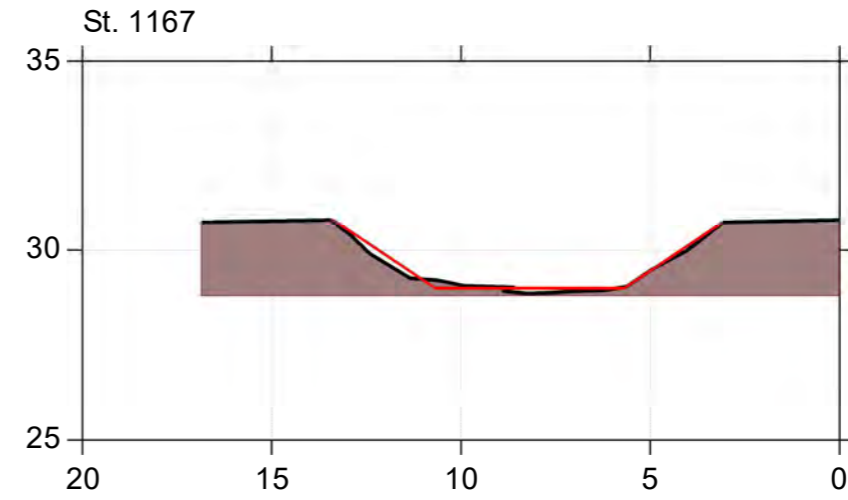
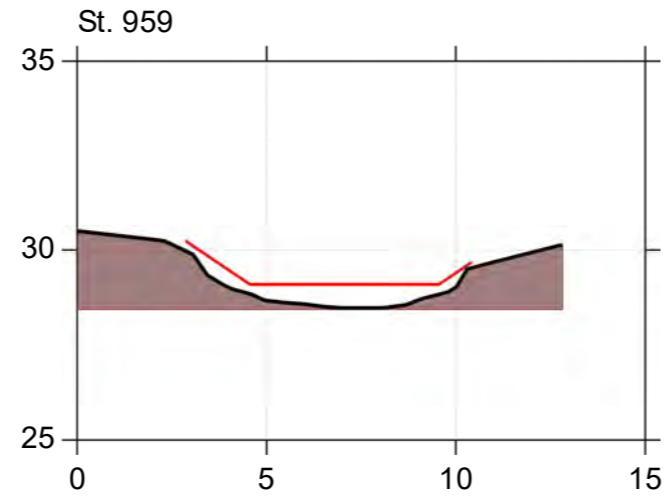
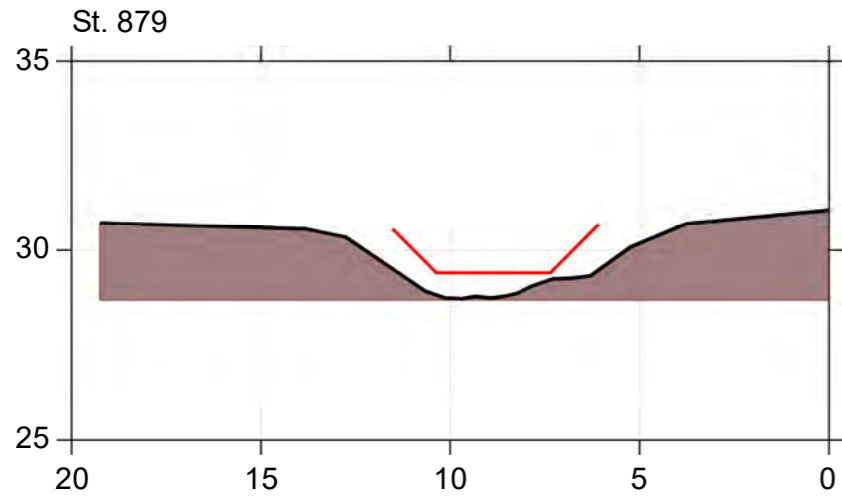
Lodret akse : Kote i m DVR90, skala 1:200

Vandret akse : Afstand i m, skala 1:200



Bilag 3 s. 3

— Regulativ 2022 (teoretisk skikkelse)
■ Opmåling udført 2020-2022



Odense Å

Regulativ 2022

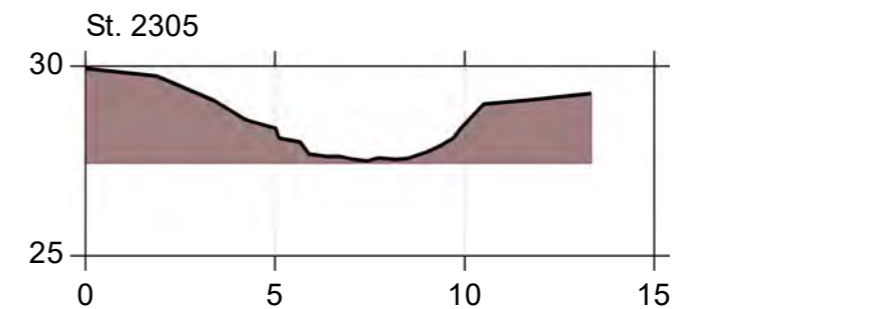
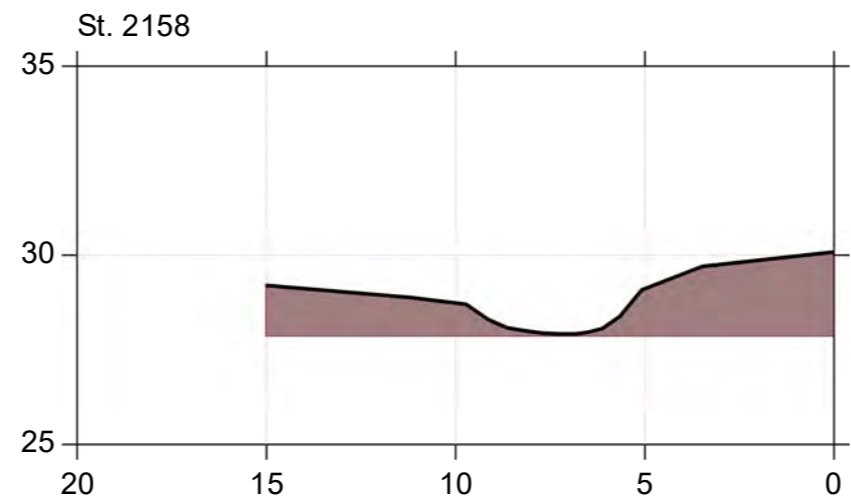
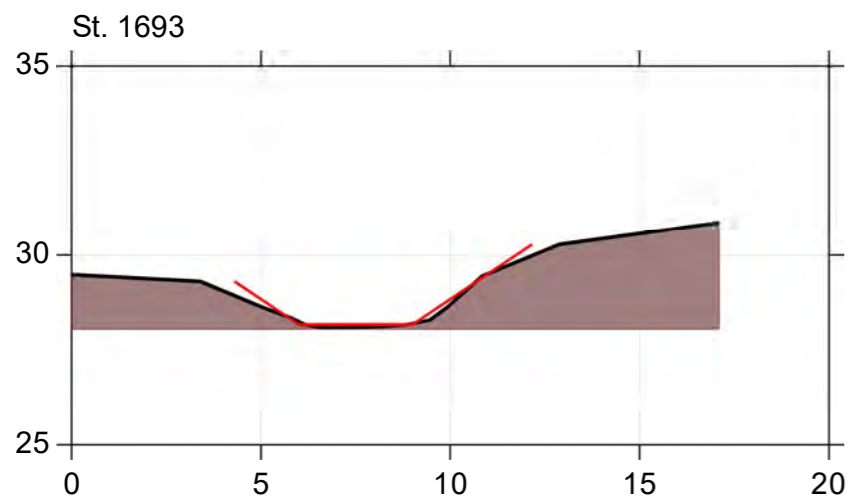
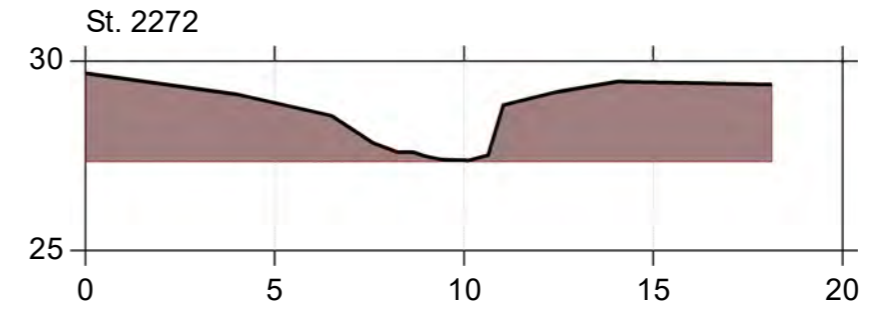
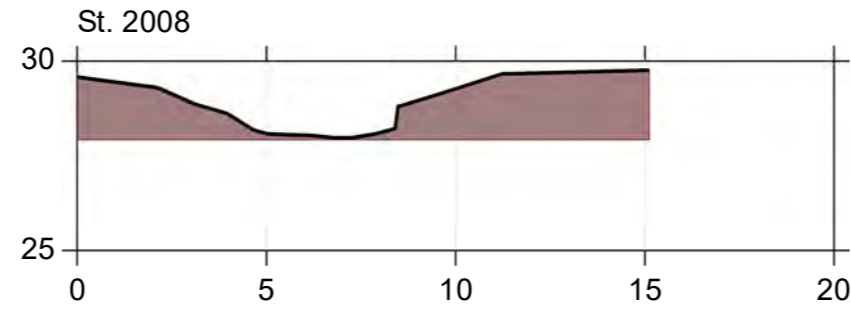
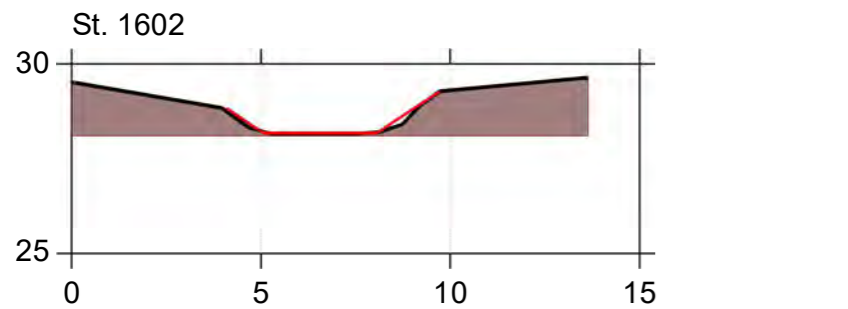
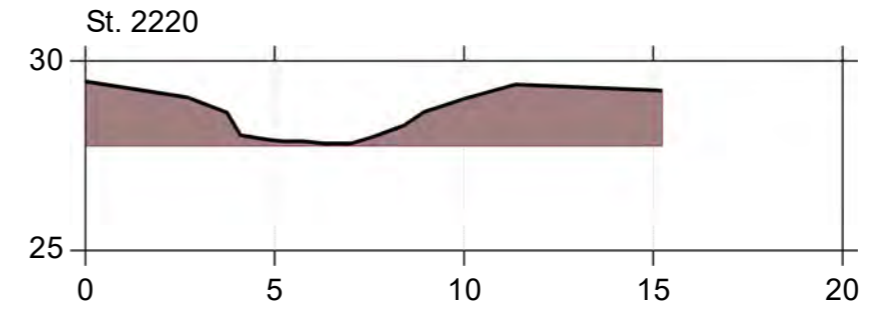
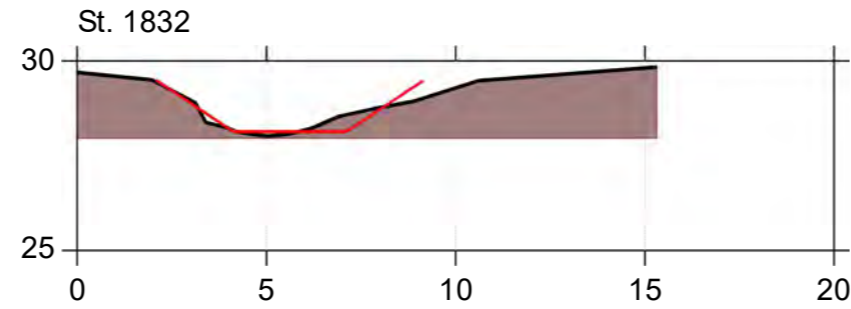
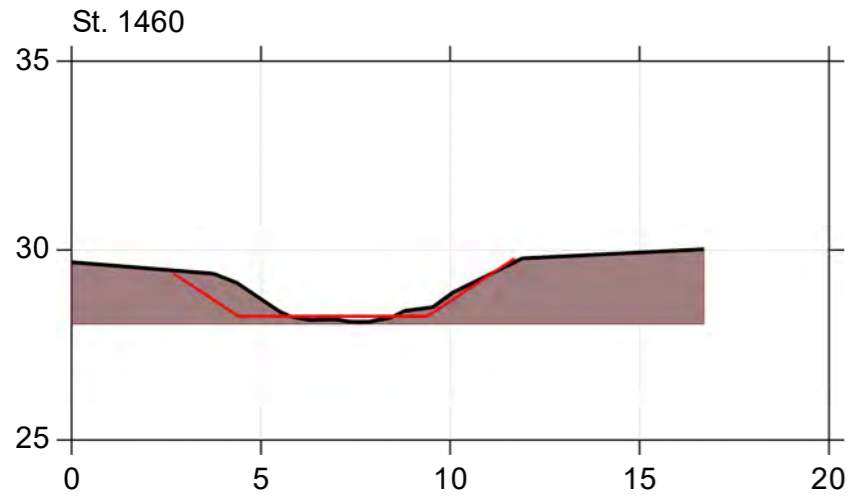
Lodret akse : Kote i m DVR90, skala 1:200

Vandret akse : Afstand i m, skala 1:200



Bilag 3 s. 4

— Regulativ 2022 (teoretisk skikkelse)
■ Opmåling udført 2020-2022



Odense Å

Regulativ 2022

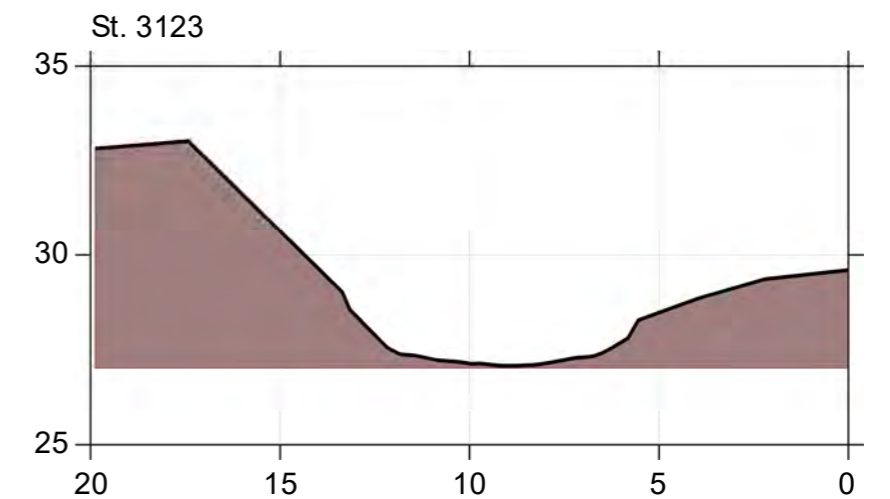
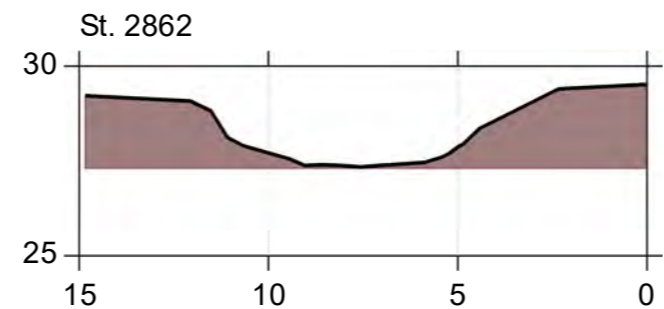
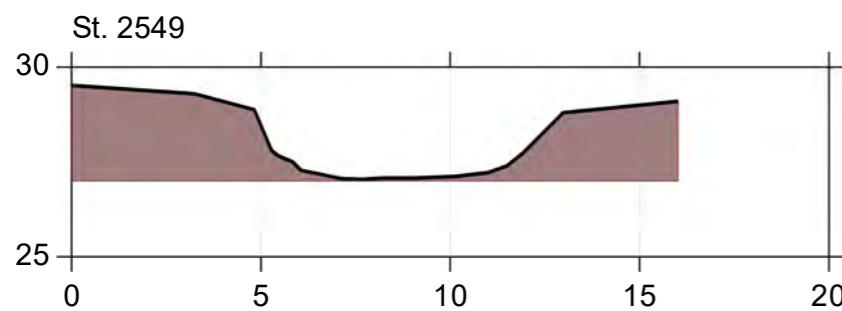
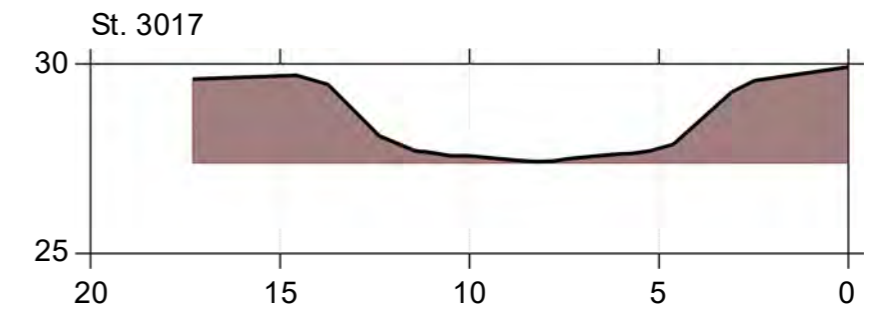
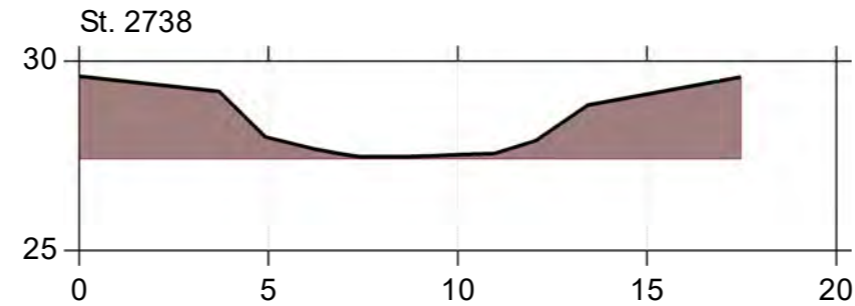
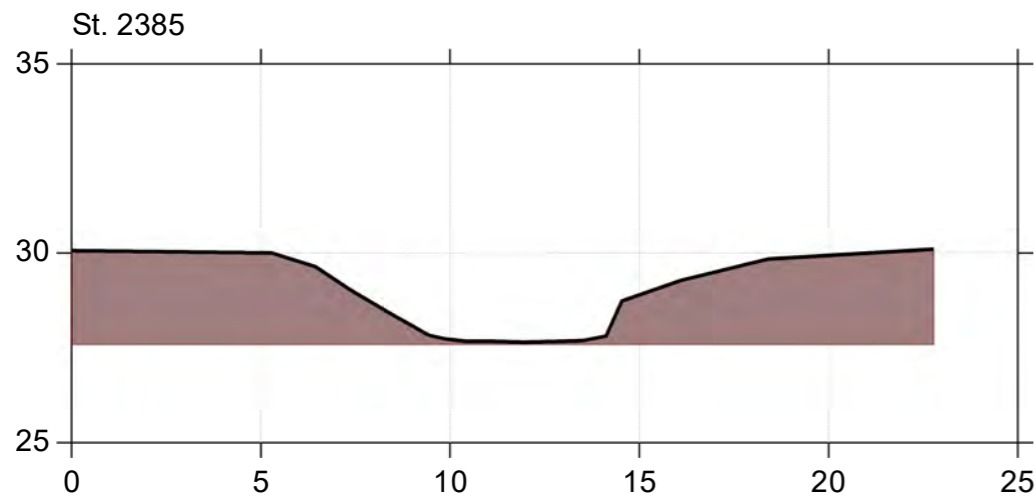
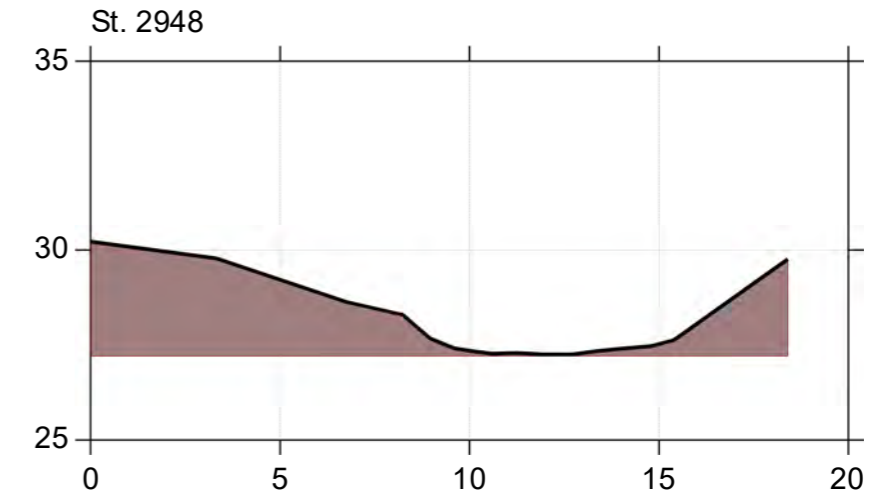
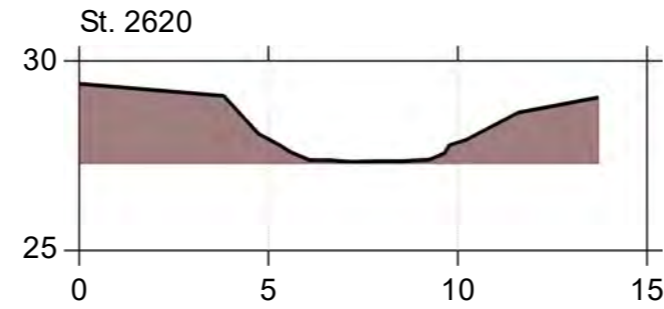
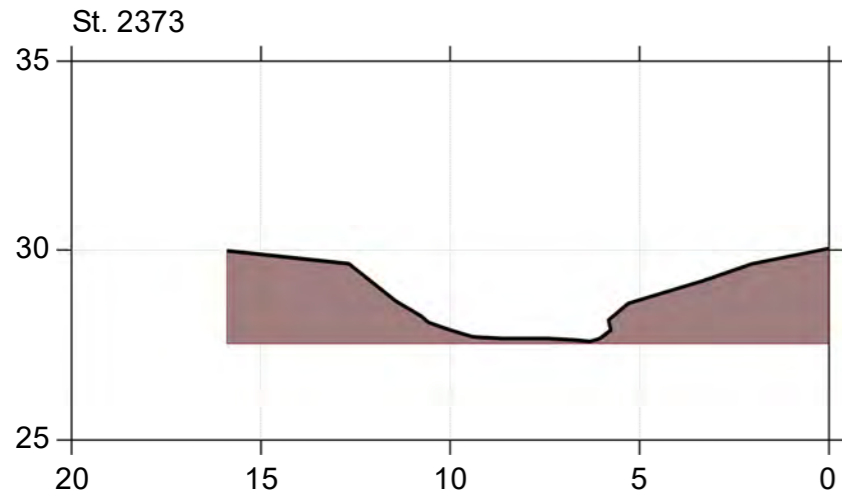
Lodret akse : Kote i m DVR90, skala 1:200

Vandret akse : Afstand i m, skala 1:200



Bilag 3 s. 5

— Regulativ 2022 (teoretisk skikkelse)
■ Opmåling udført 2020-2022



Odense Å

Regulativ 2022

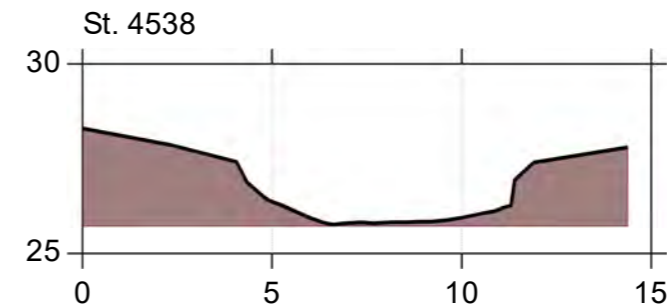
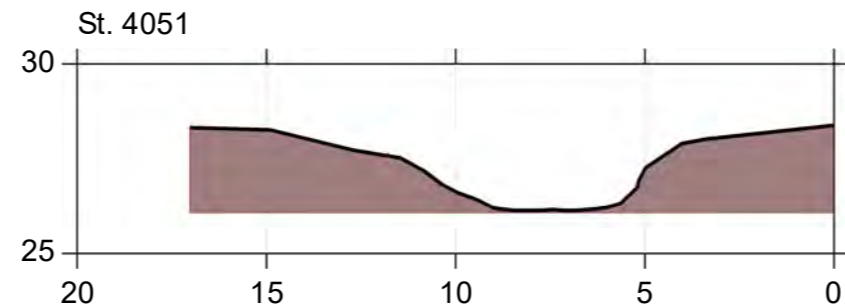
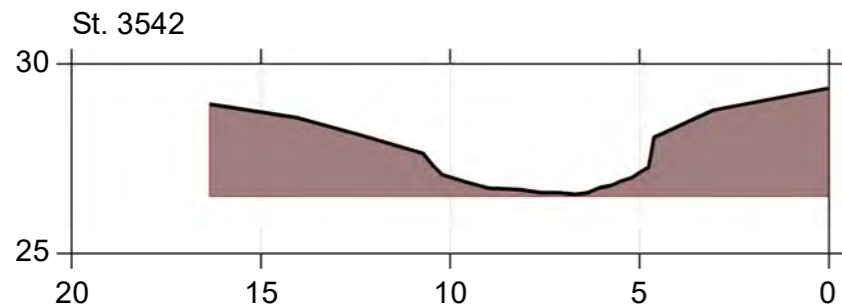
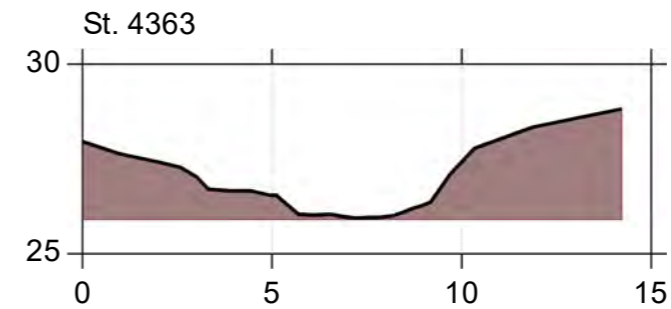
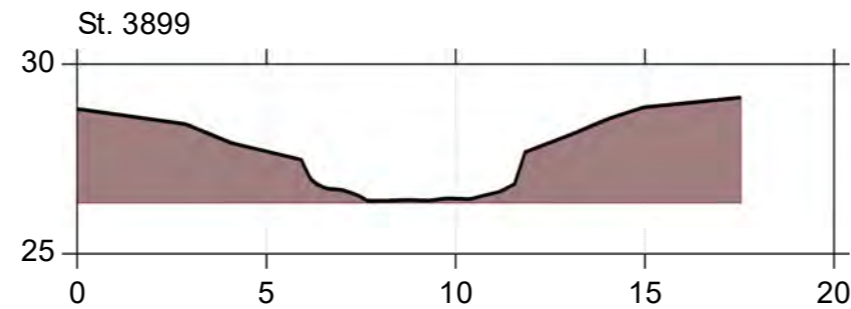
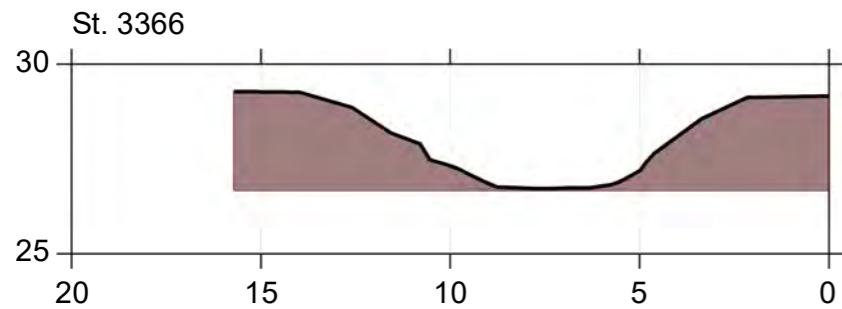
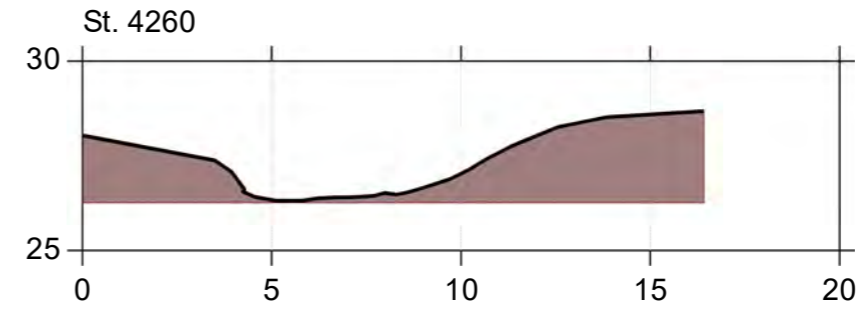
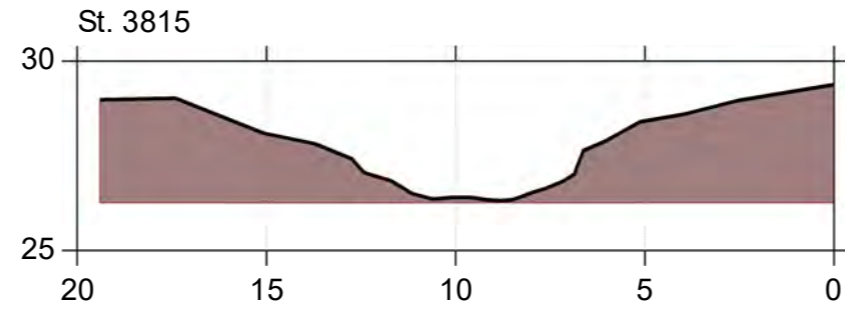
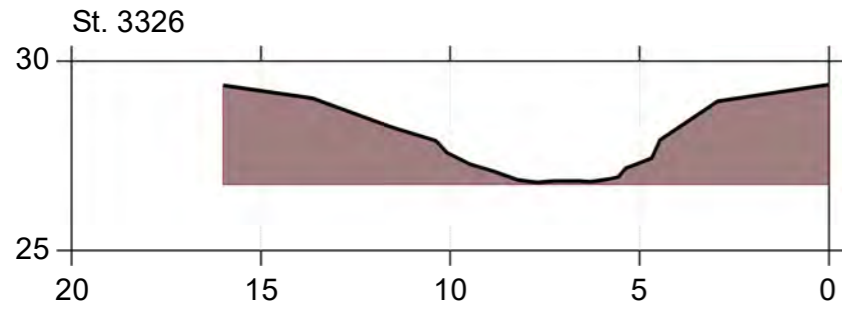
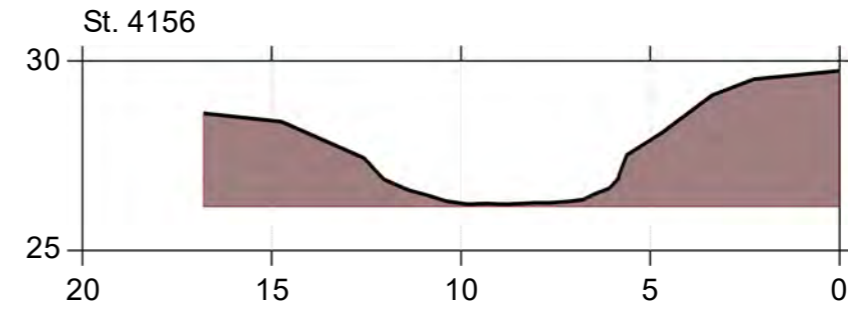
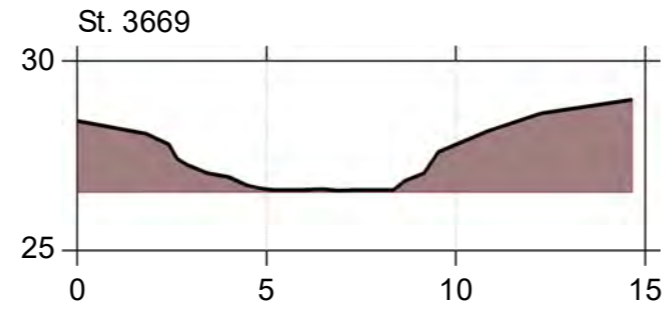
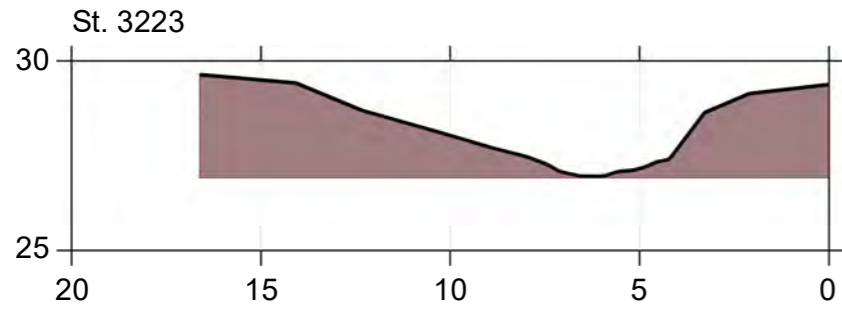
Lodret akse : Kote i m DVR90, skala 1:200

Vandret akse : Afstand i m, skala 1:200



Bilag 3 s. 6

— Regulativ 2022 (teoretisk skikkelse)
■ Opmåling udført 2020-2022



Odense Å

Regulativ 2022

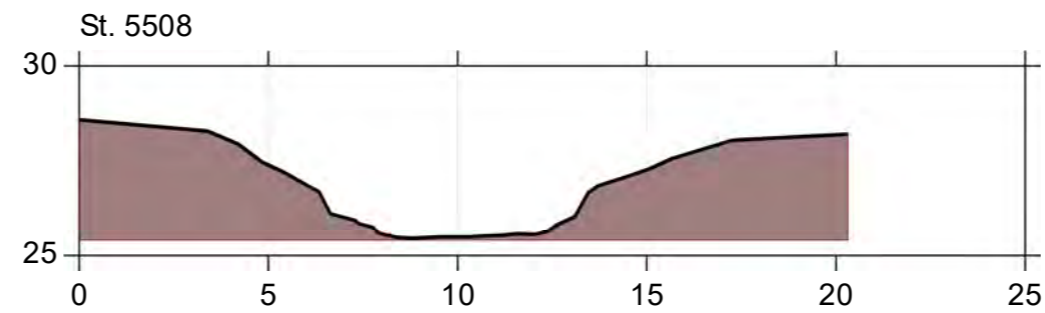
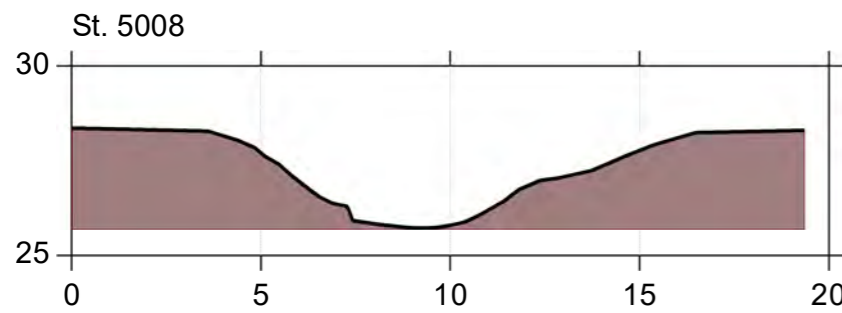
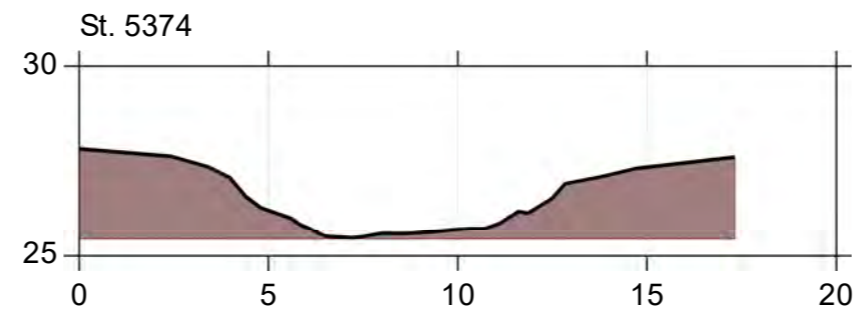
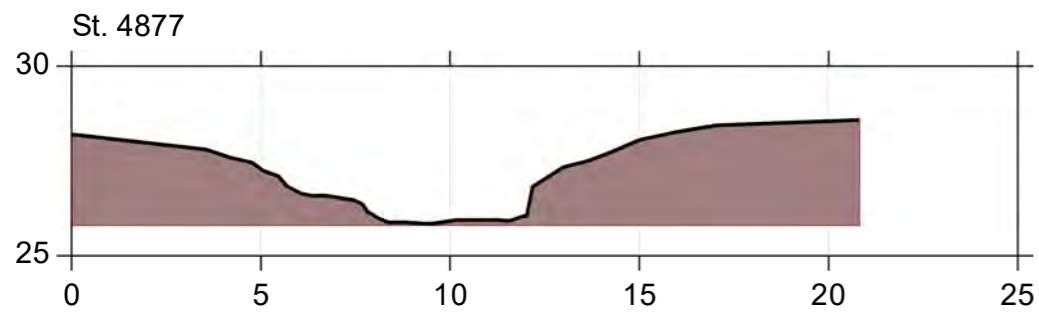
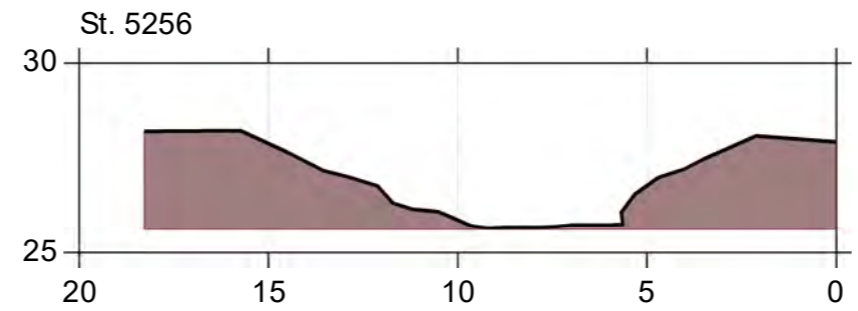
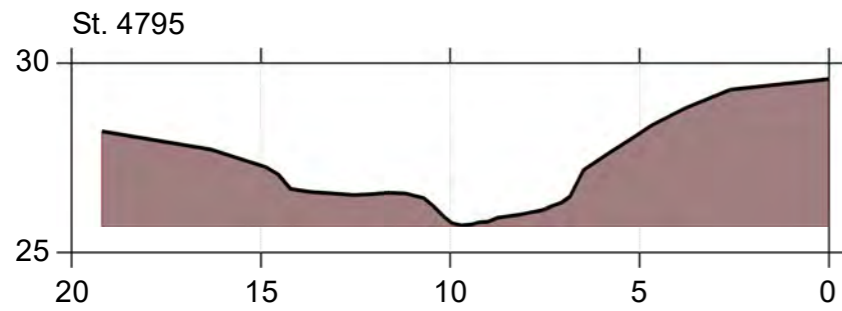
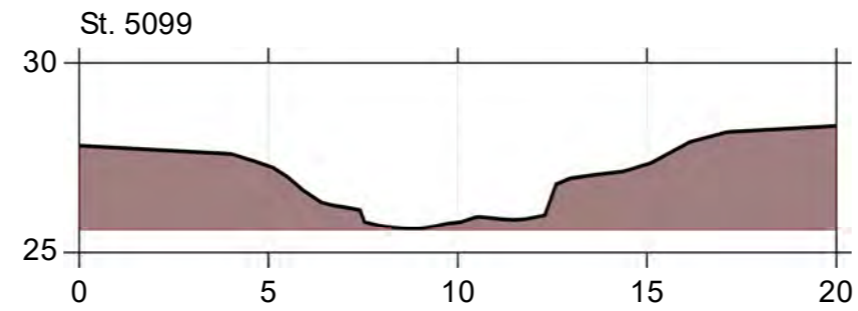
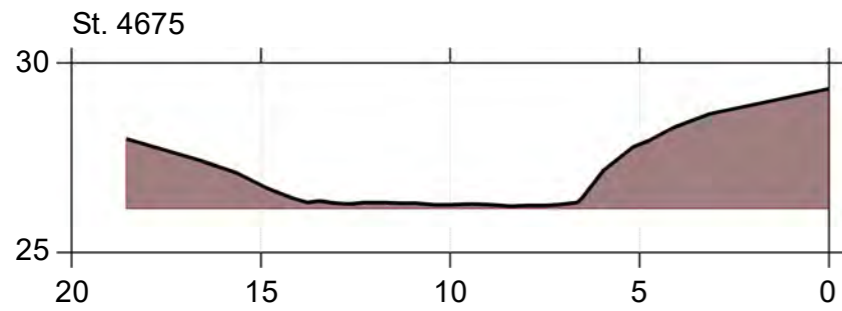
Lodret akse : Kote i m DVR90, skala 1:200

Vandret akse : Afstand i m, skala 1:200



Bilag 3 s. 7

— Regulativ 2022 (teoretisk skikkelse)
■ Opmåling udført 2020-2022



Odense Å

Regulativ 2022

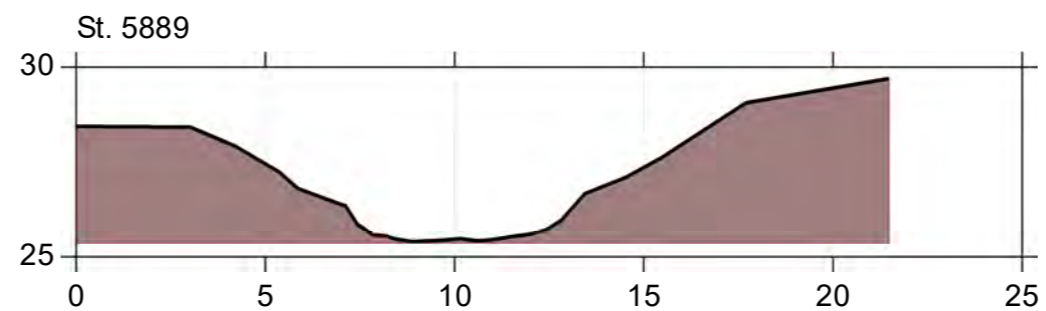
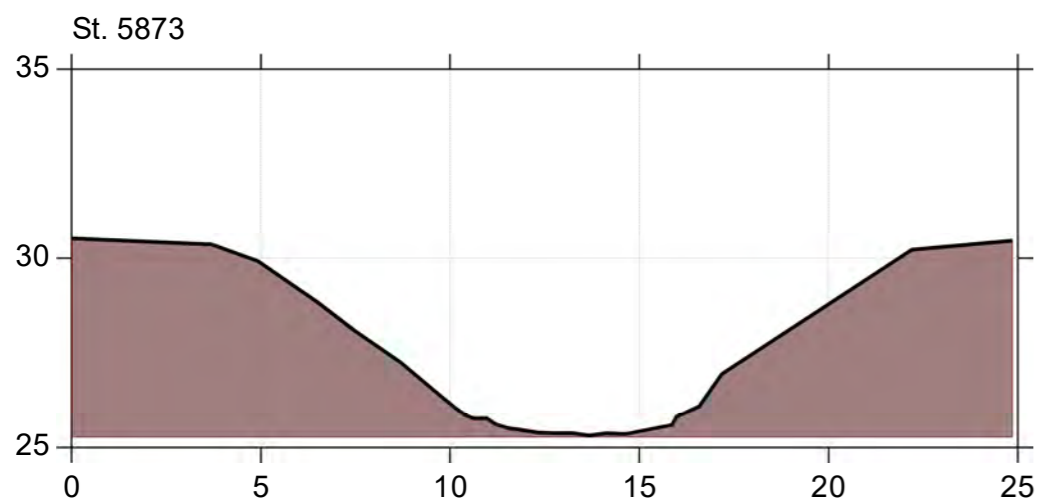
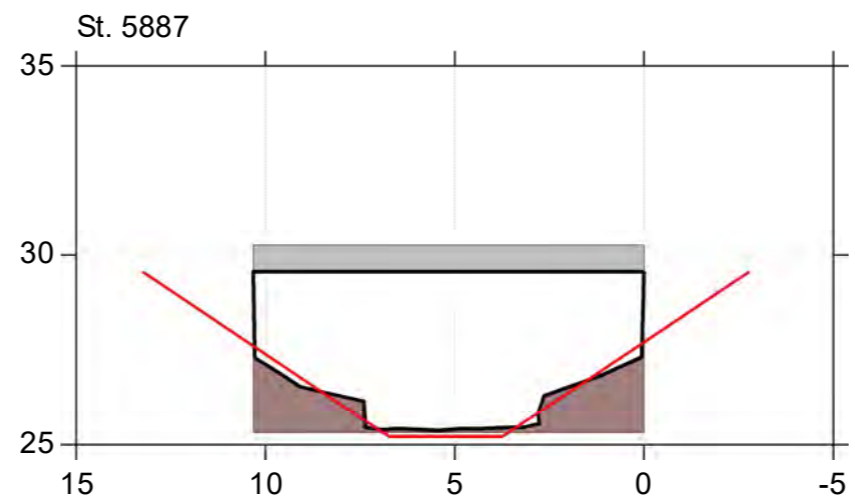
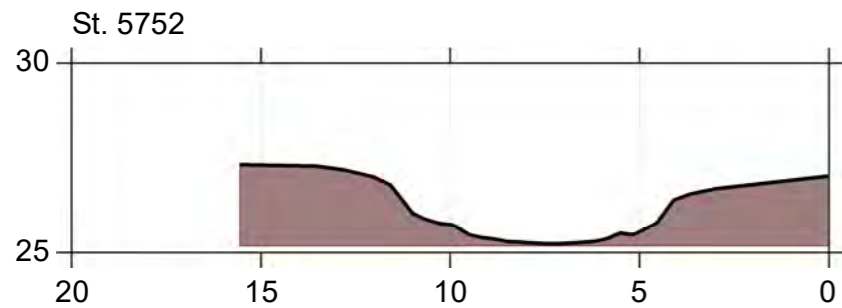
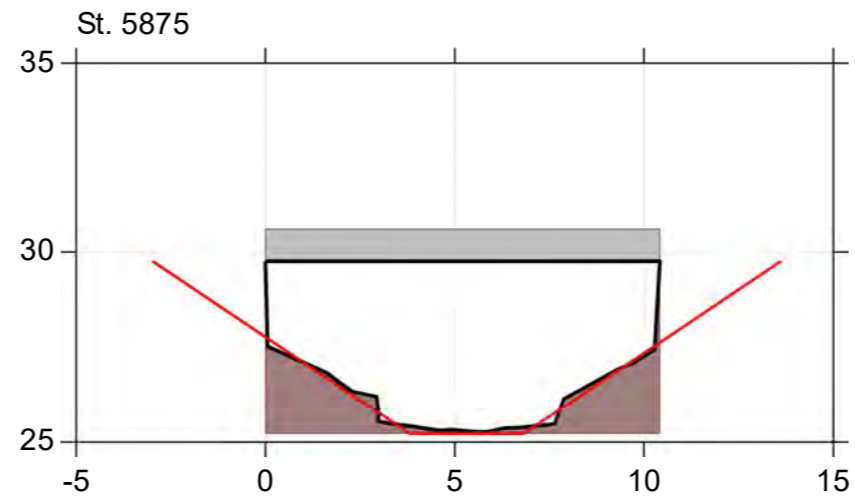
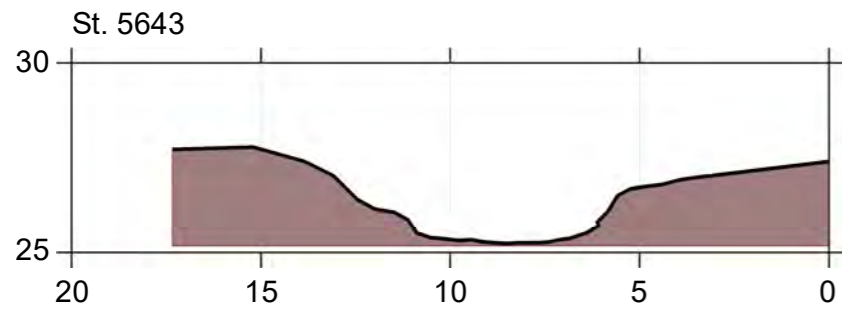
Lodret akse : Kote i m DVR90, skala 1:200

Vandret akse : Afstand i m, skala 1:200



Bilag 3 s. 8

— Regulativ 2022 (teoretisk skikkelse)
■ Opmåling udført 2020-2022



Odense Å

Regulativ 2022

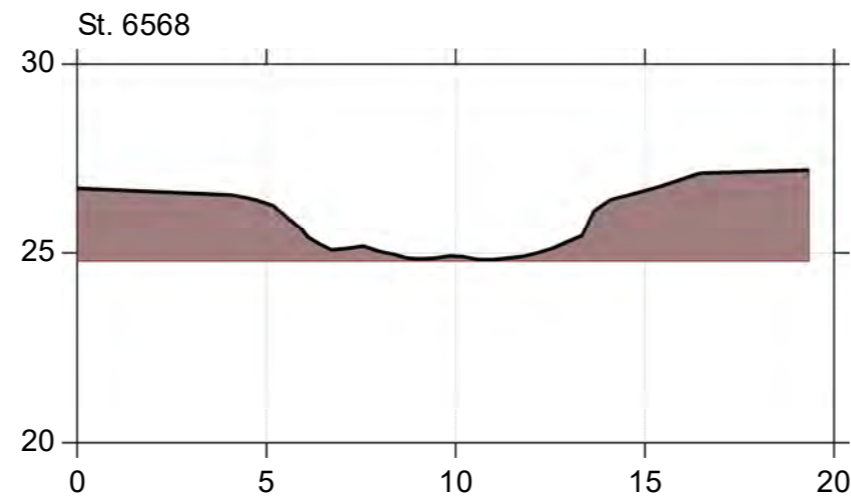
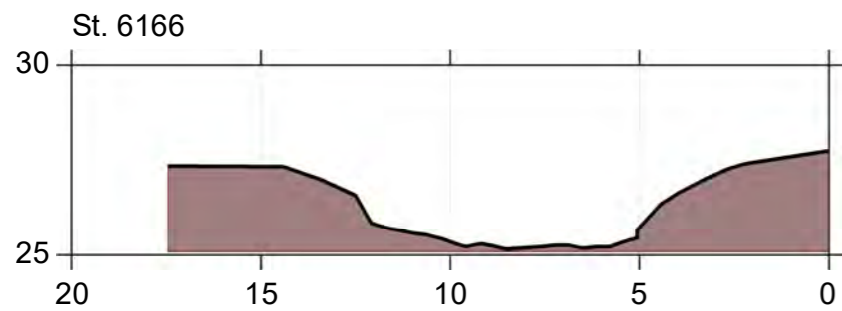
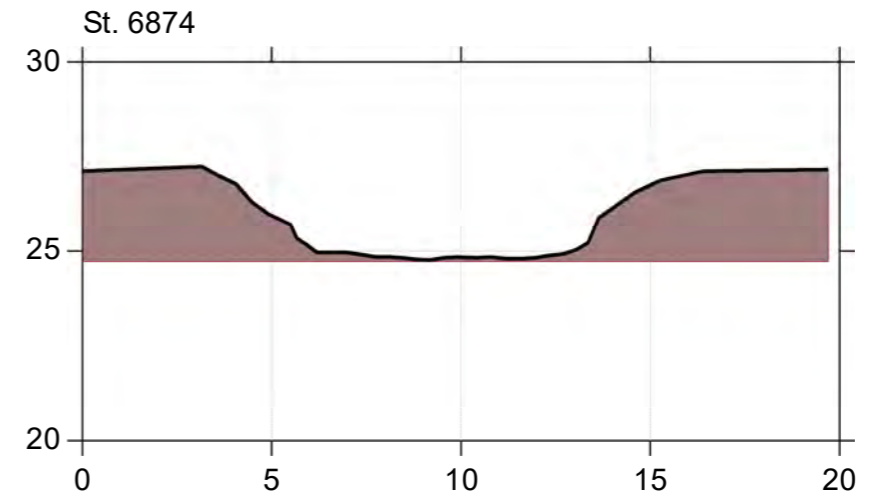
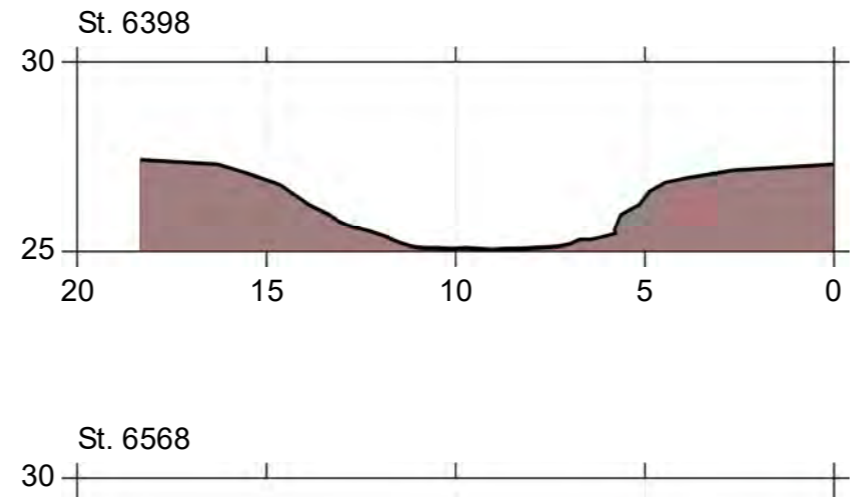
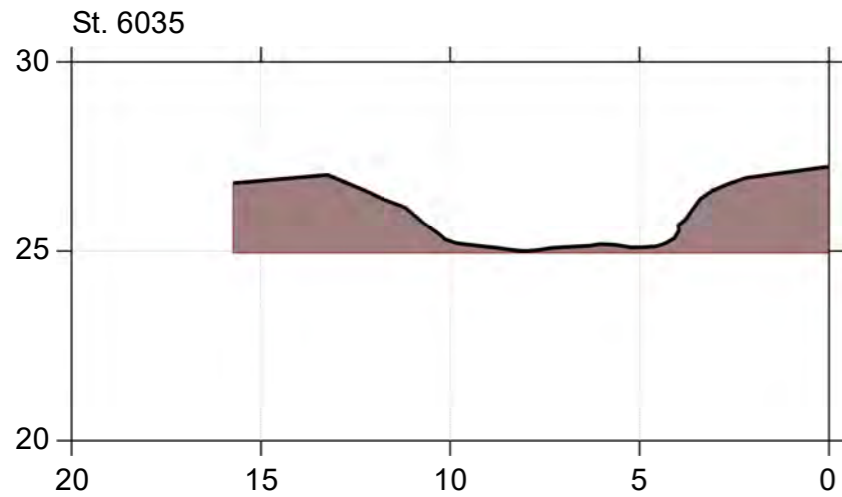
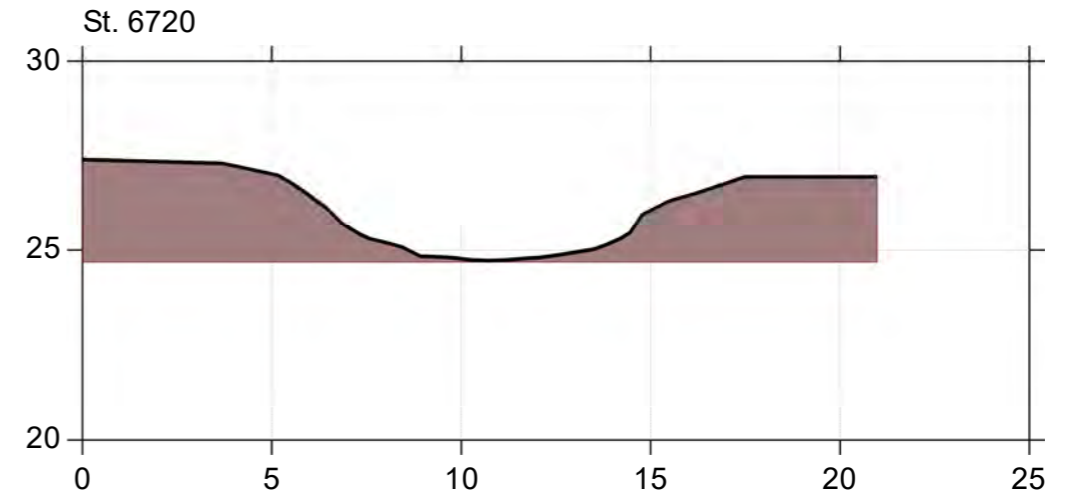
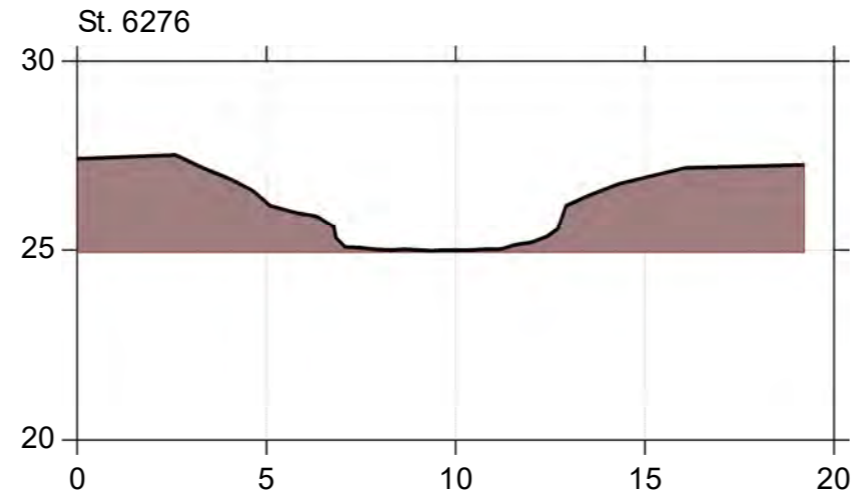
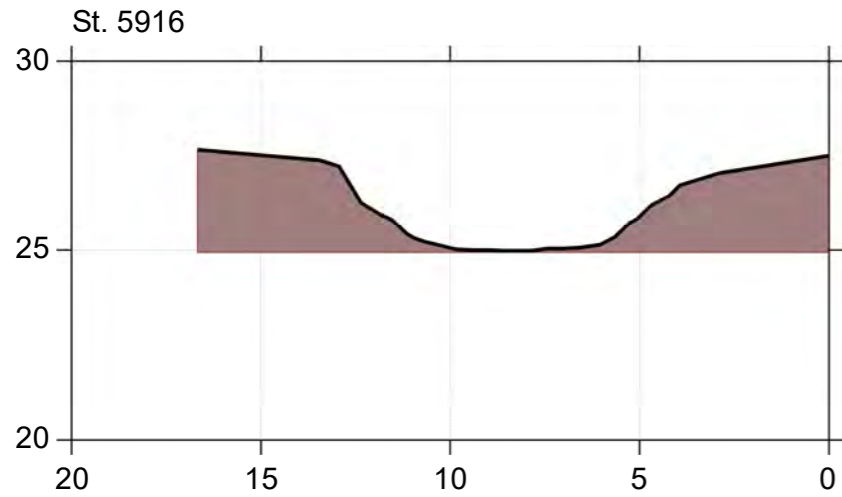
Lodret akse : Kote i m DVR90, skala 1:200

Vandret akse : Afstand i m, skala 1:200



Bilag 3 s. 9

— Regulativ 2022 (teoretisk skikkelse)
■ Opmåling udført 2020-2022



Odense Å

Regulativ 2022

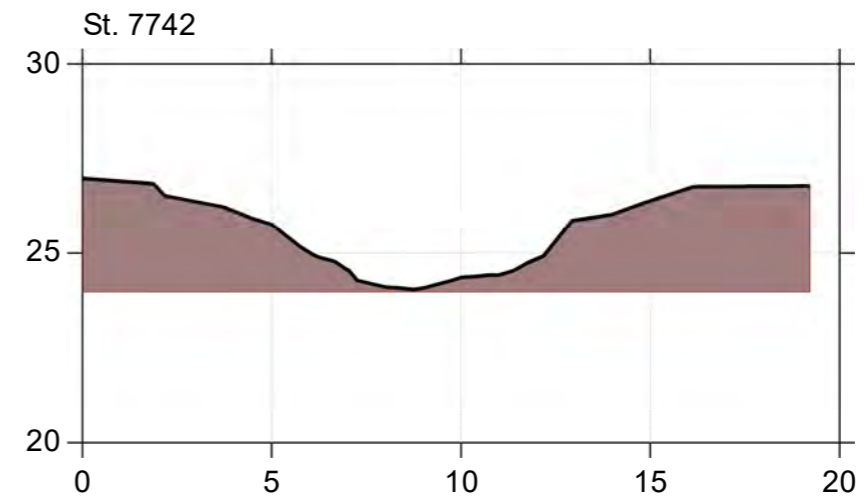
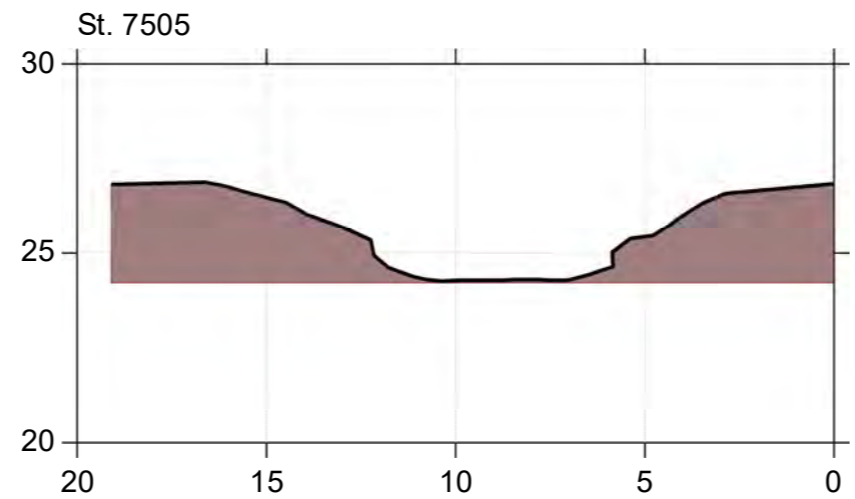
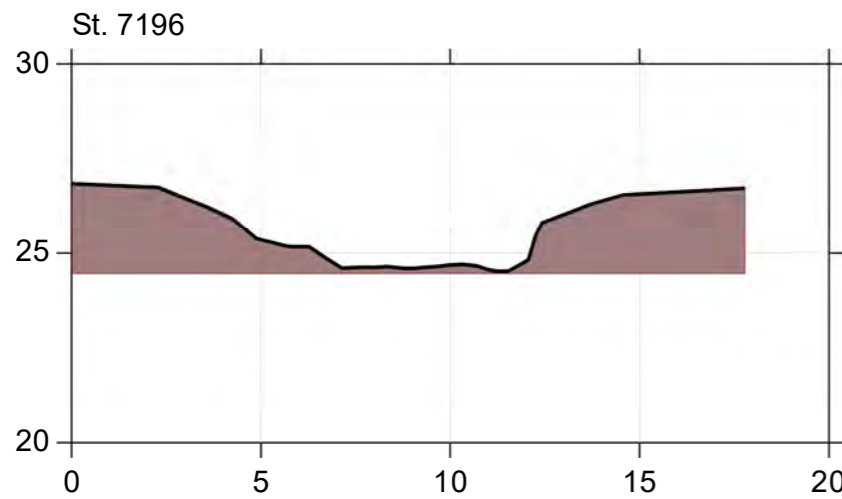
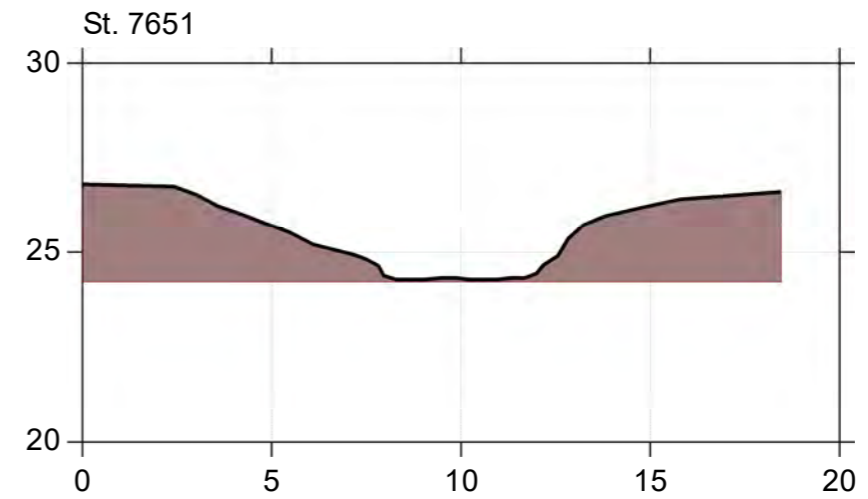
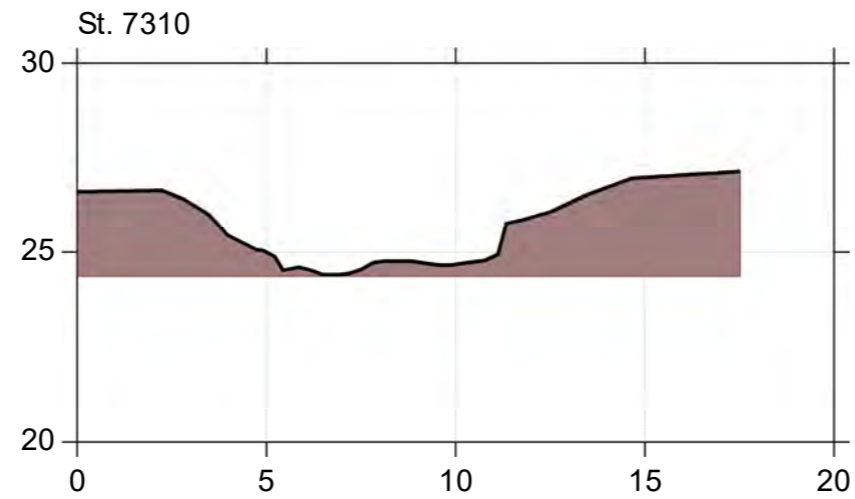
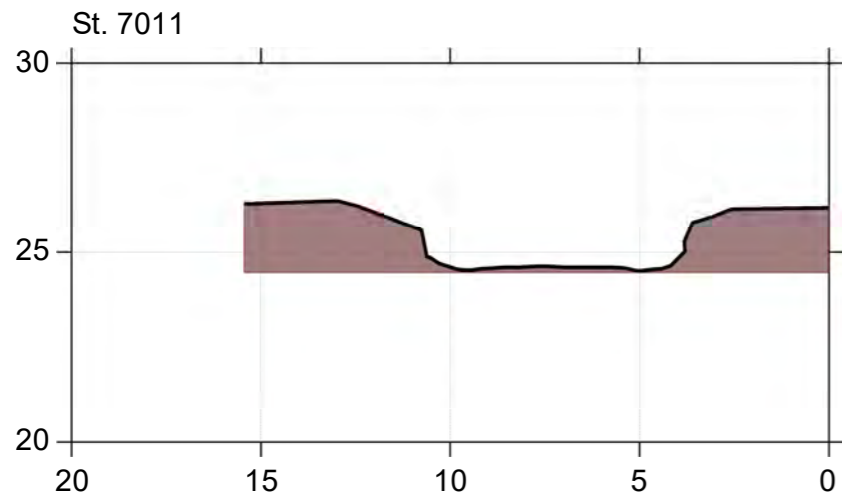
Lodret akse : Kote i m DVR90, skala 1:200

Vandret akse : Afstand i m, skala 1:200



Bilag 3 s. 10

— Regulativ 2022 (teoretisk skikkelse)
■ Opmåling udført 2020-2022



Odense Å

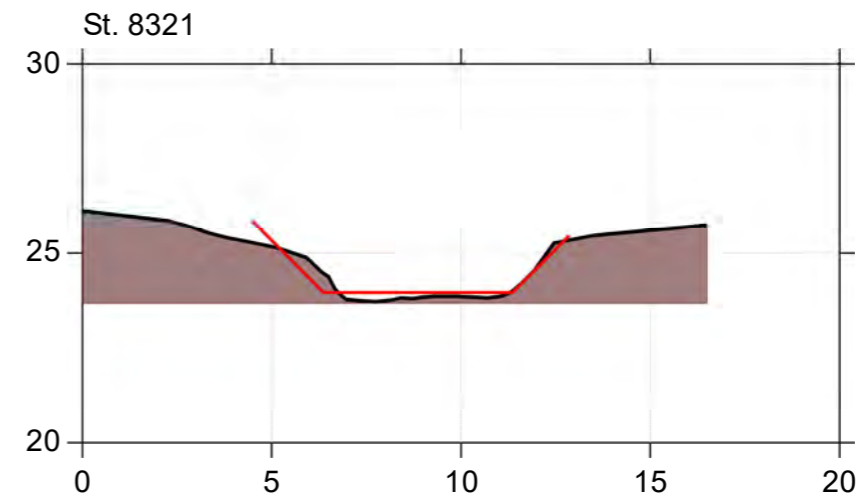
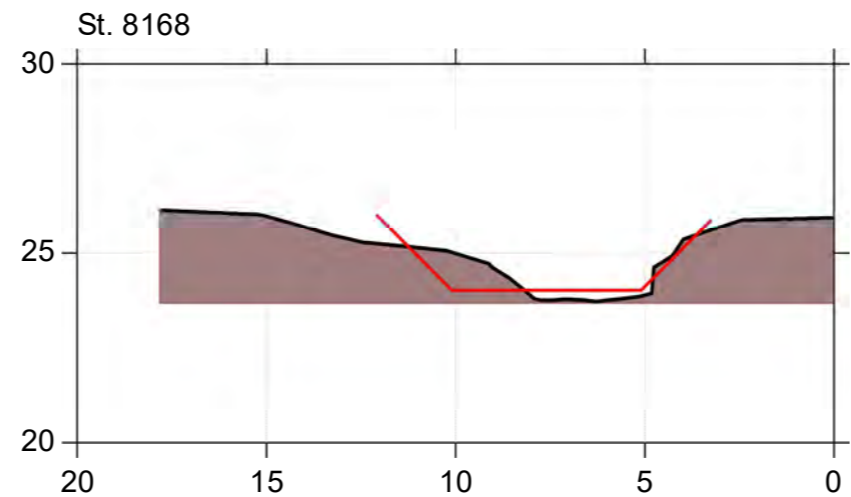
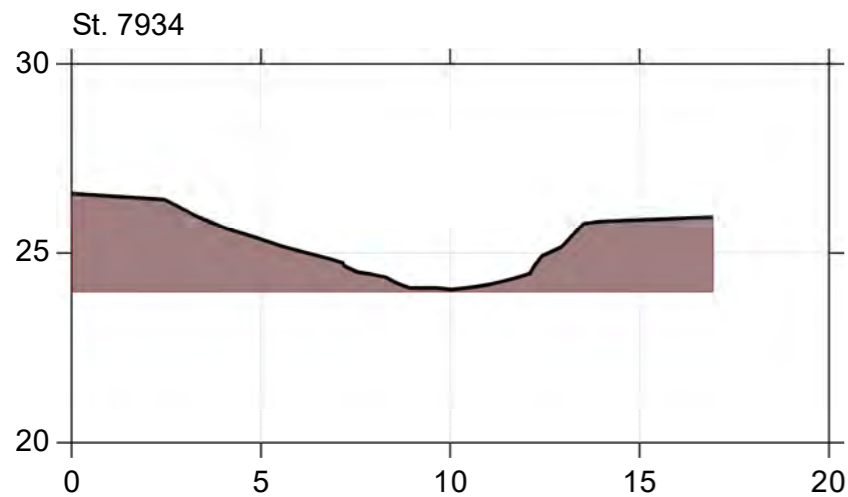
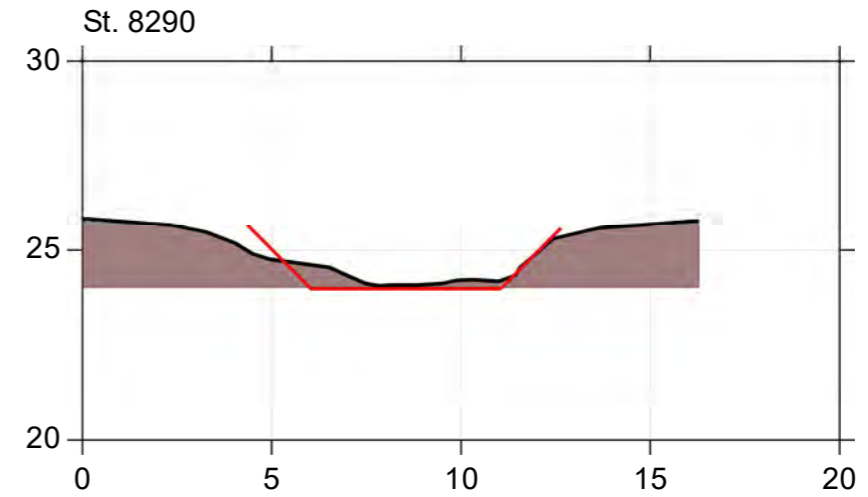
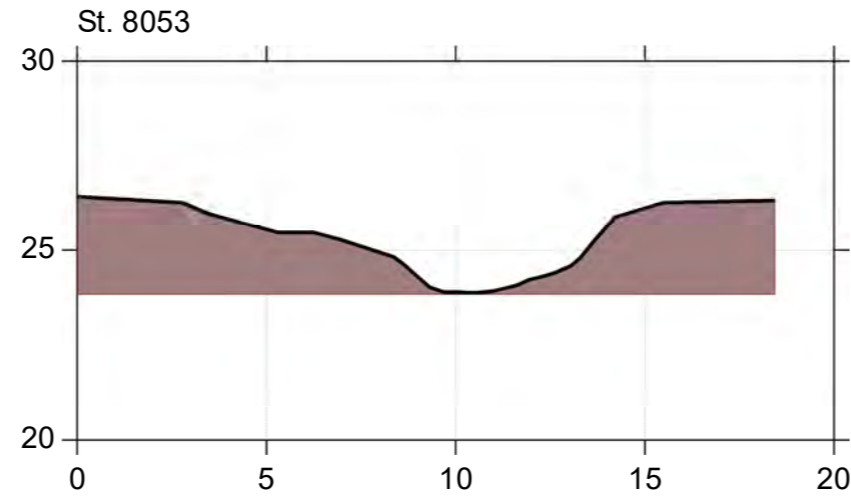
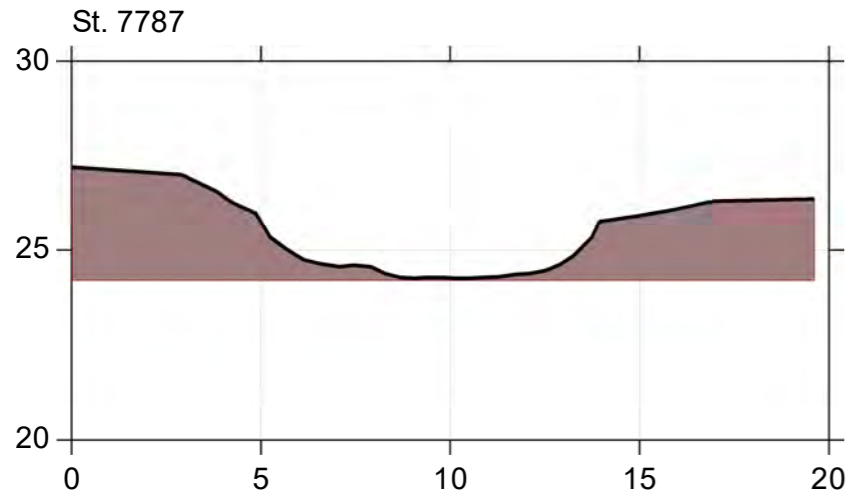
Regulativ 2022

Lodret akse : Kote i m DVR90, skala 1:200

Vandret akse : Afstand i m, skala 1:200



— Regulativ 2022 (teoretisk skikkelse)
■ Opmåling udført 2020-2022



Odense Å

Regulativ 2022

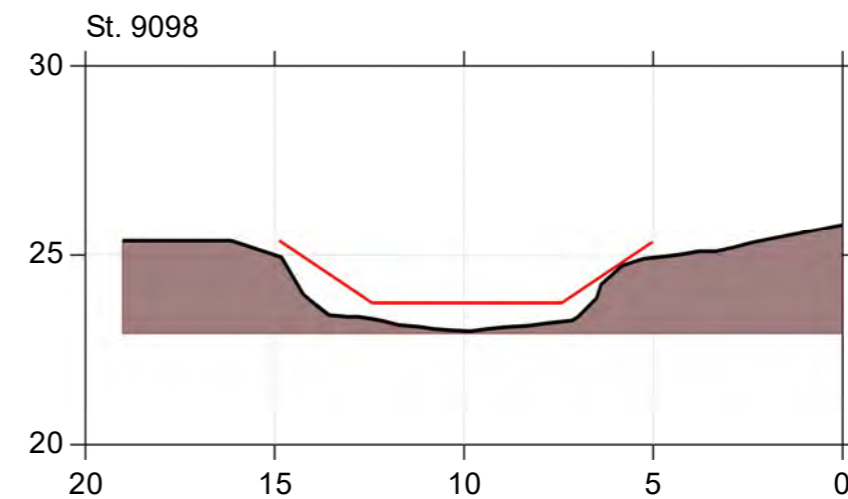
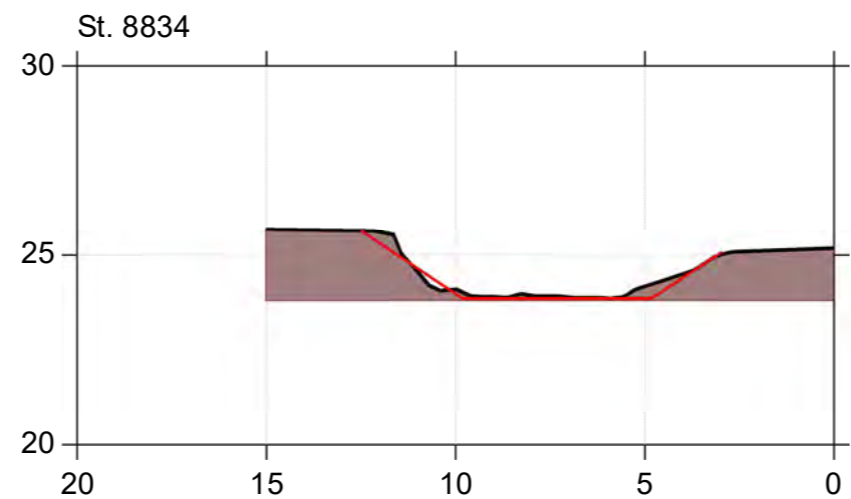
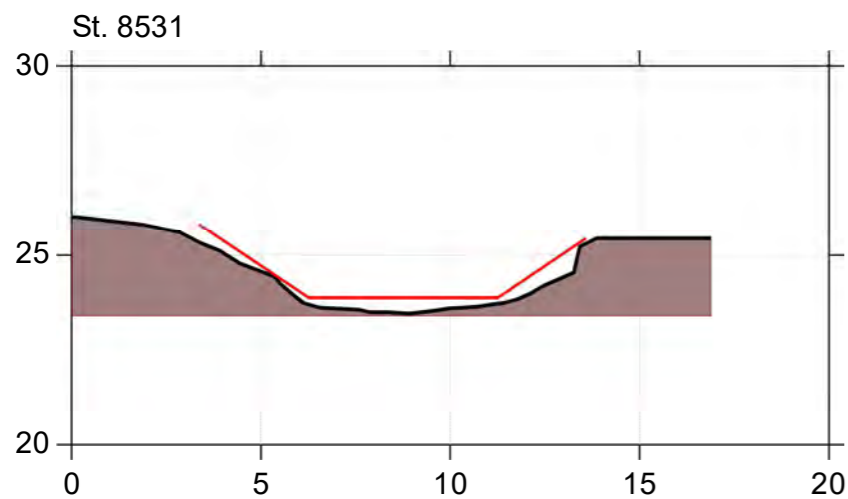
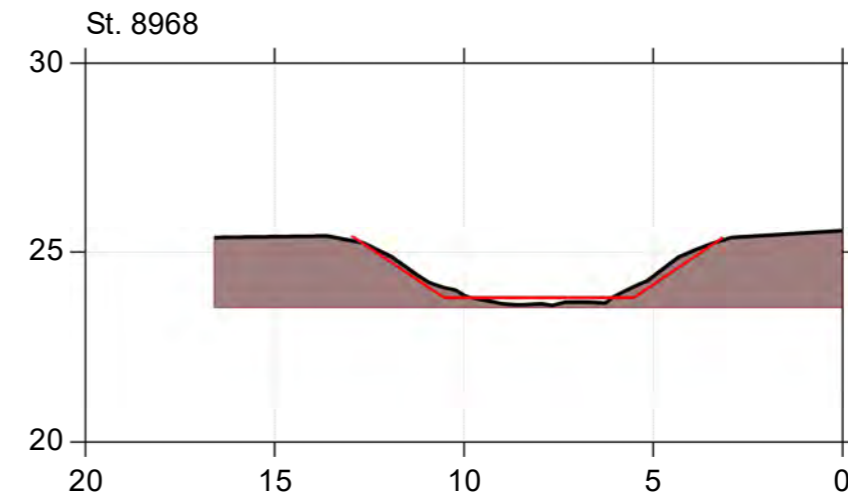
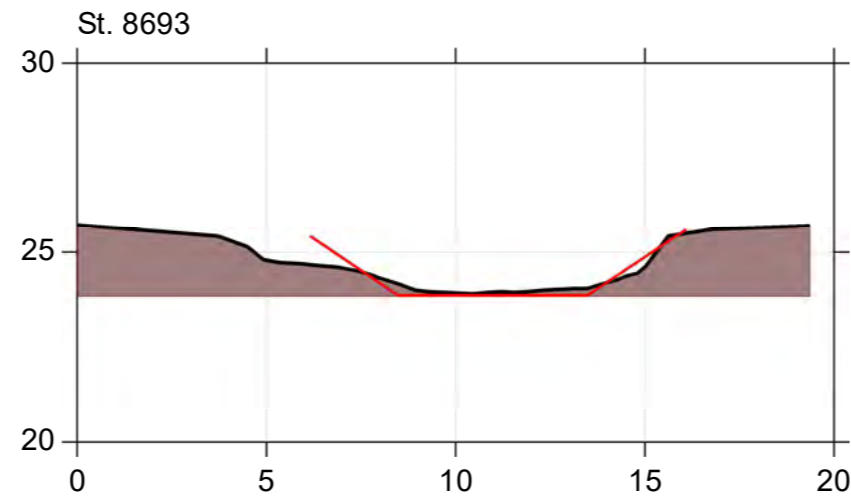
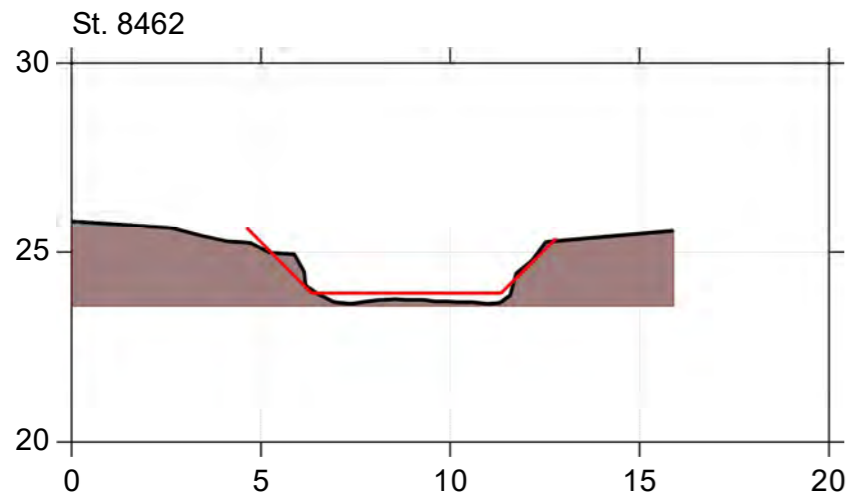
Lodret akse : Kote i m DVR90, skala 1:200

Vandret akse : Afstand i m, skala 1:200



Bilag 3 s. 12

— Regulativ 2022 (teoretisk skikkelse)
■ Opmåling udført 2020-2022



Odense Å

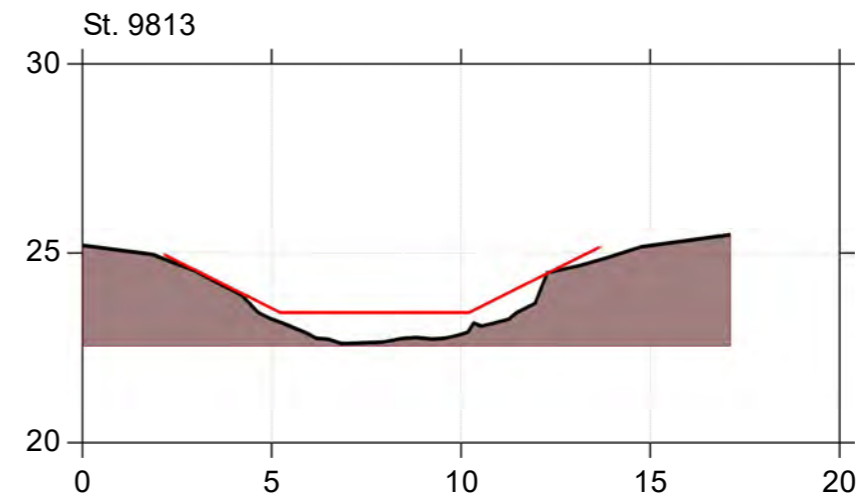
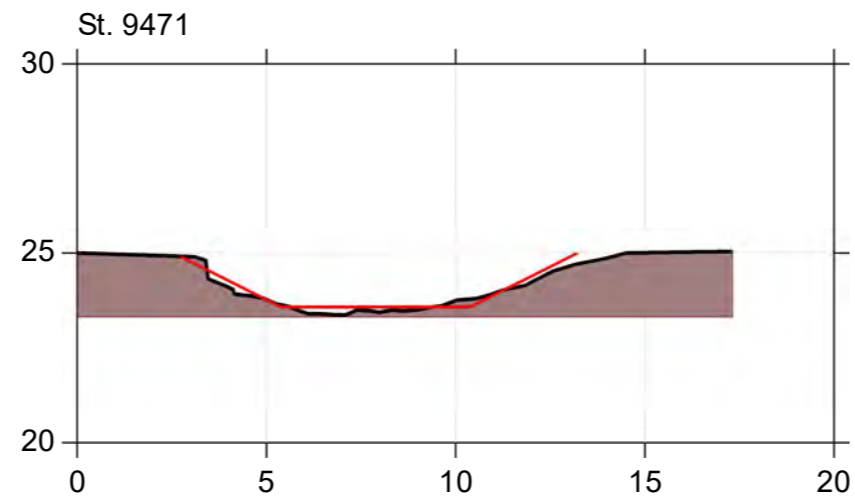
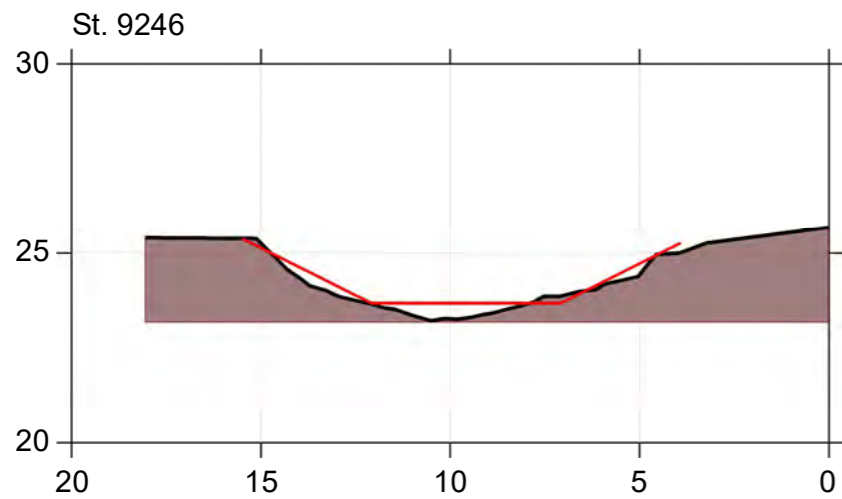
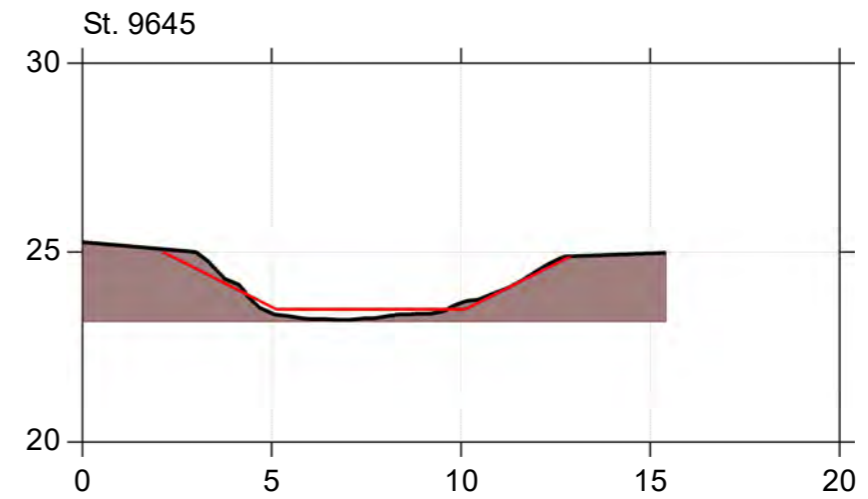
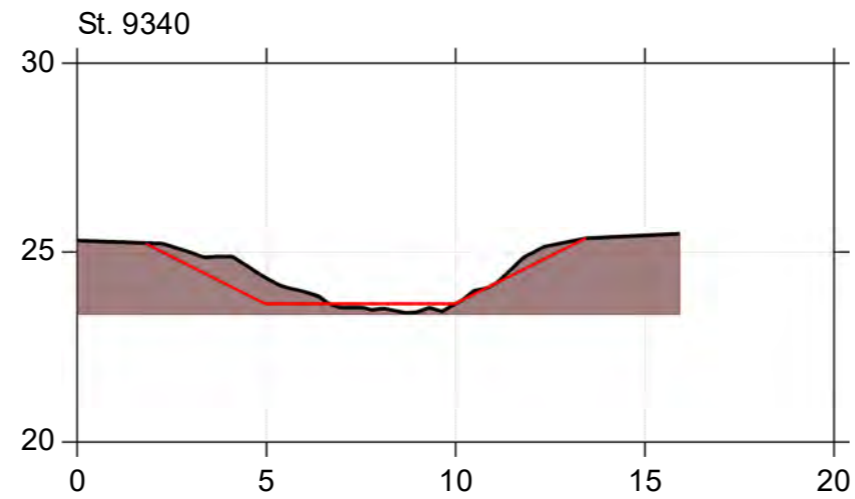
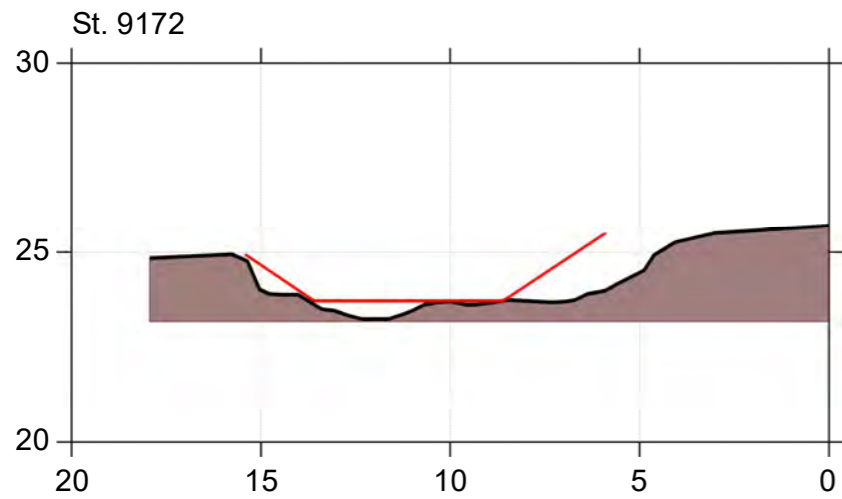
Regulativ 2022

Lodret akse : Kote i m DVR90, skala 1:200

Vandret akse : Afstand i m, skala 1:200



— Regulativ 2022 (teoretisk skikkelse)
■ Opmåling udført 2020-2022



Odense Å

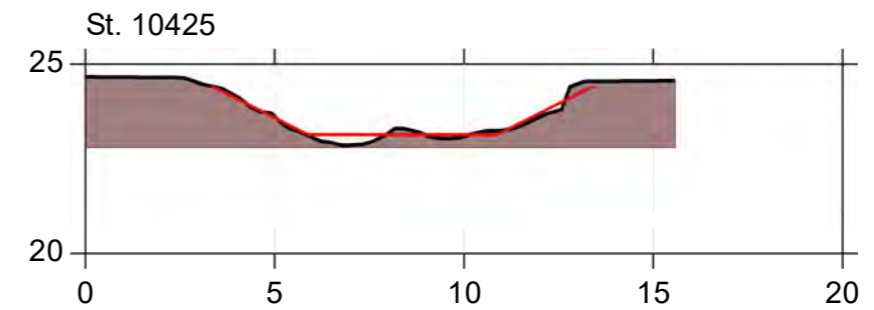
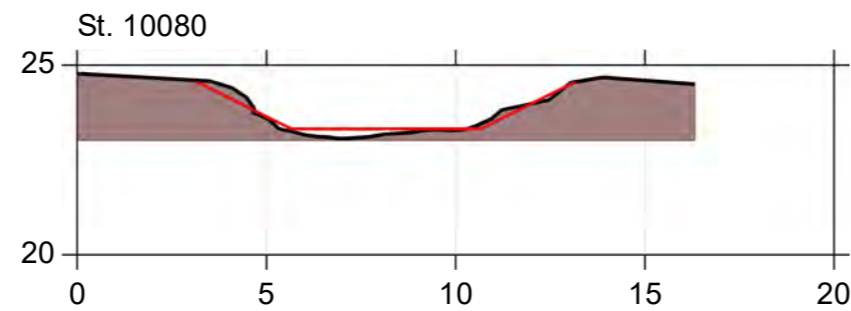
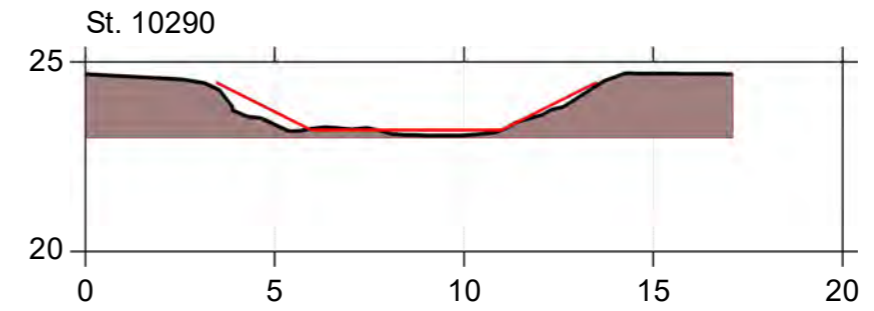
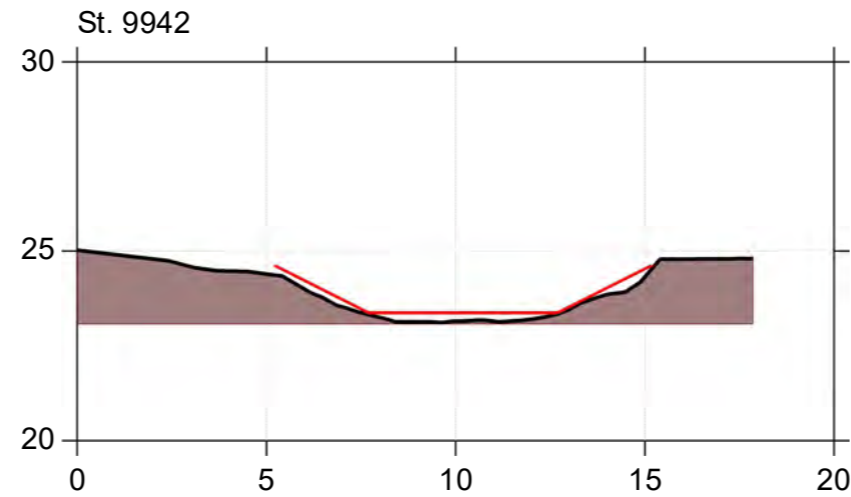
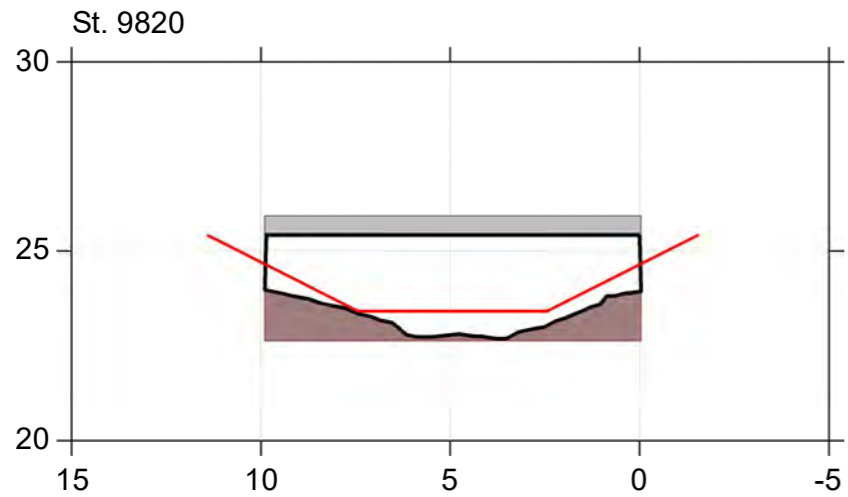
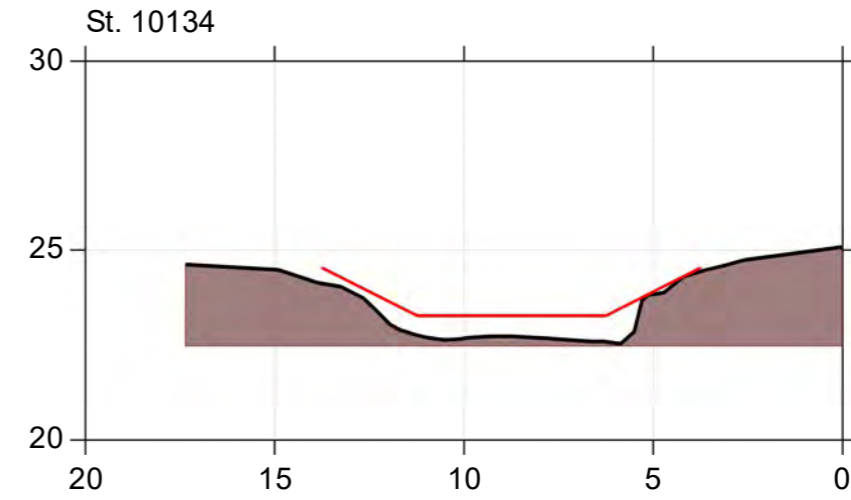
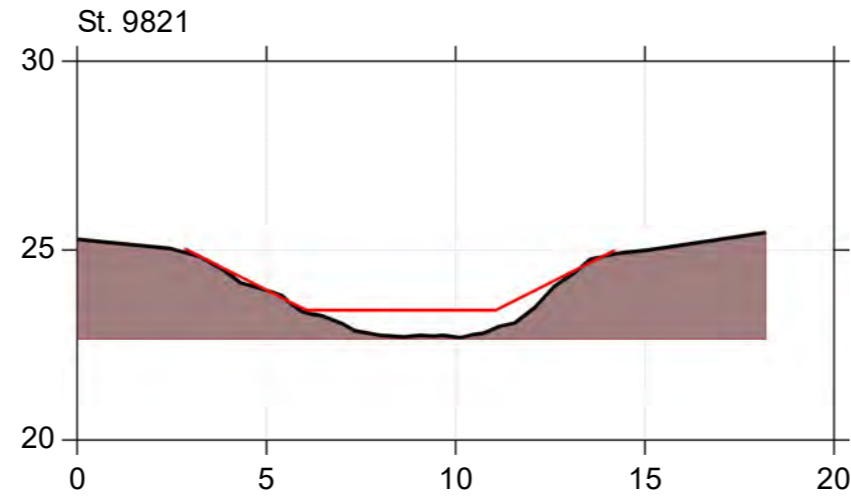
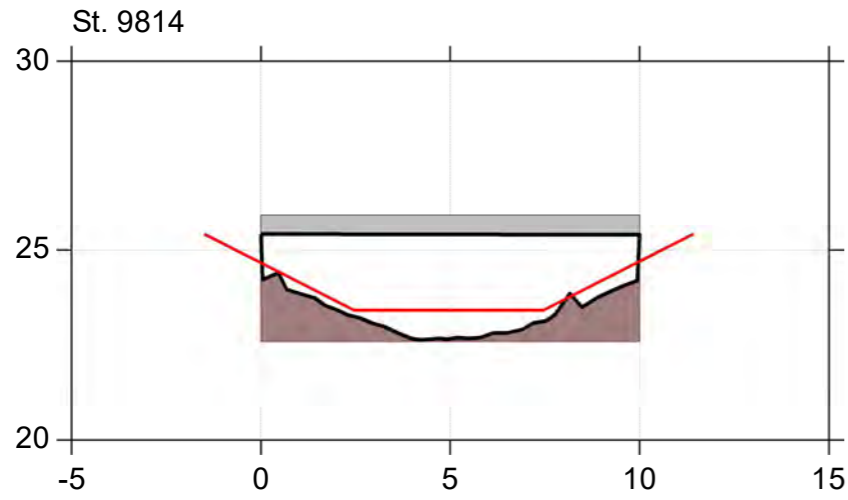
Regulativ 2022

Lodret akse : Kote i m DVR90, skala 1:200

Vandret akse : Afstand i m, skala 1:200



— Regulativ 2022 (teoretisk skikkelse)
■ Opmåling udført 2020-2022



Odense Å

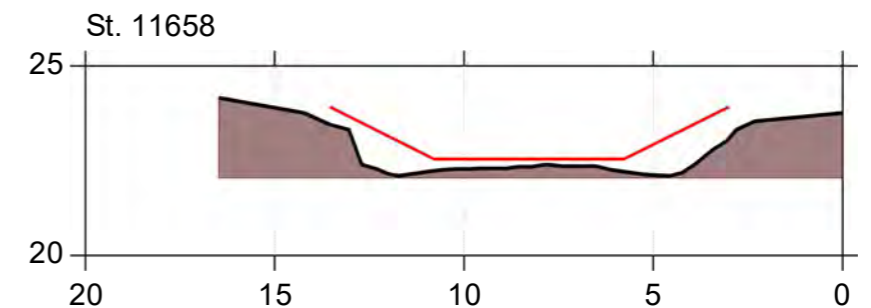
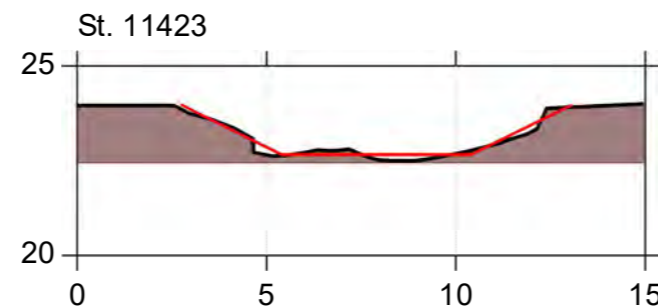
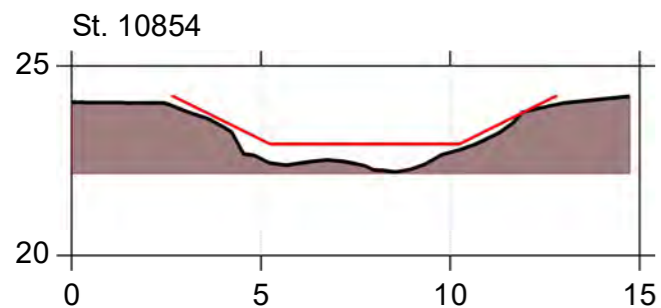
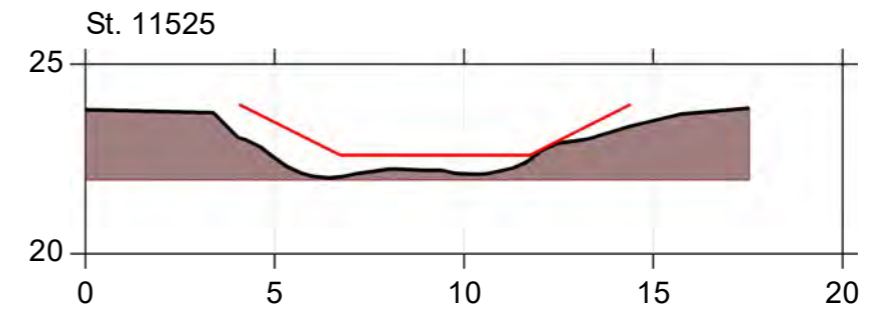
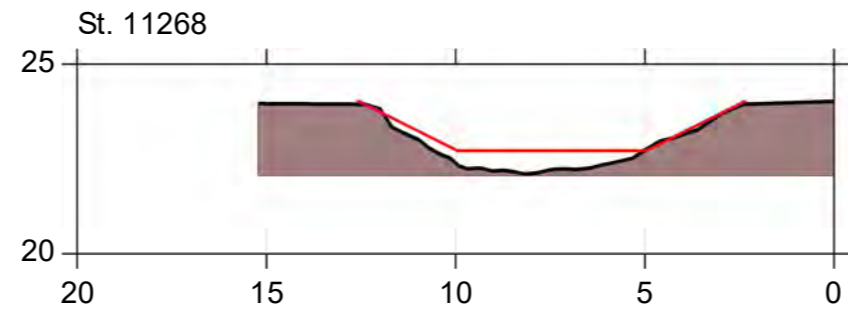
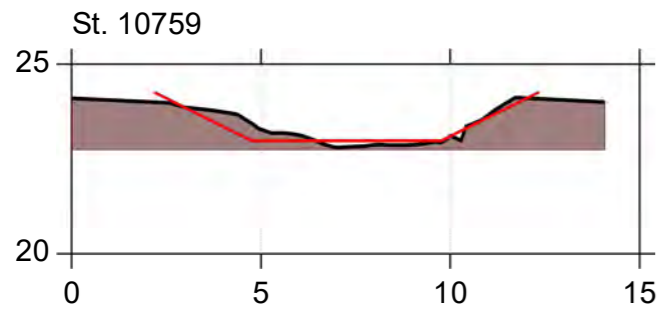
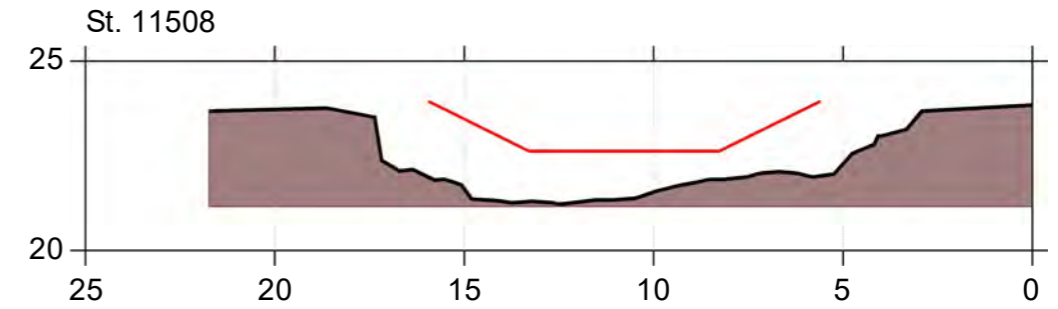
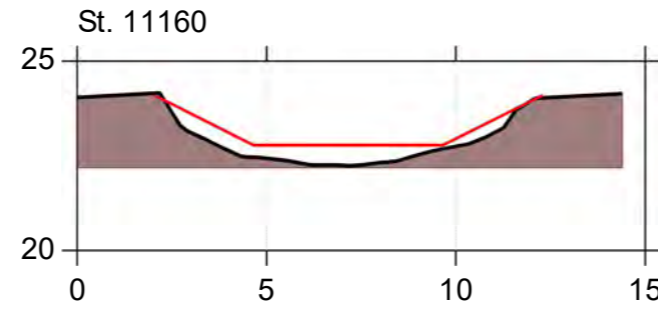
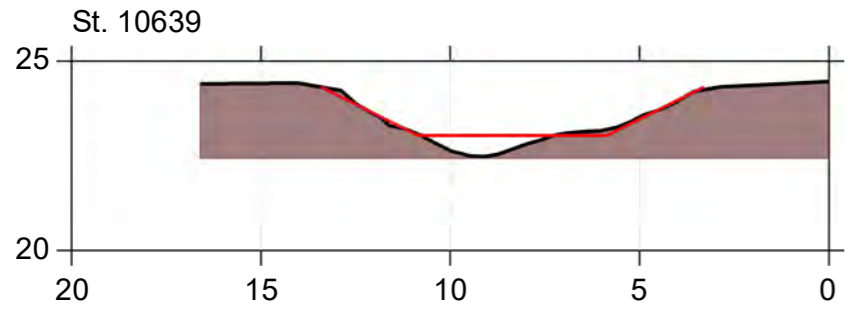
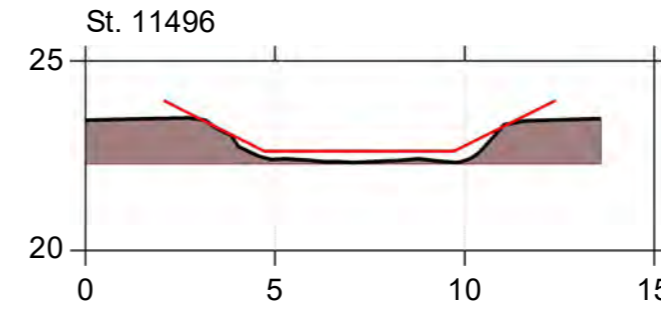
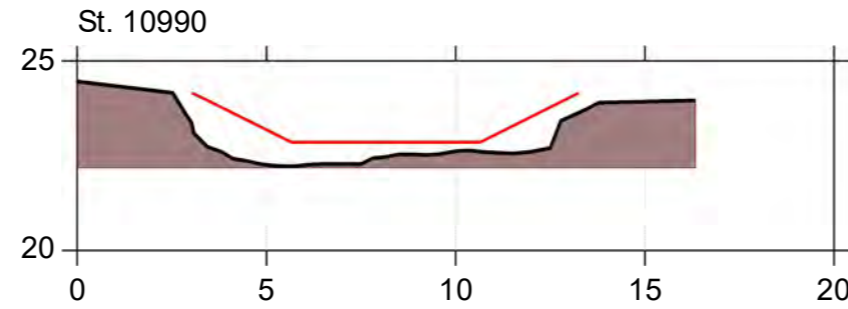
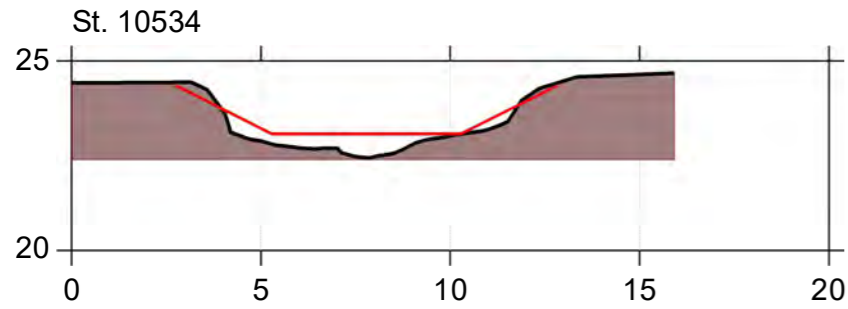
Regulativ 2022

Lodret akse : Kote i m DVR90, skala 1:200

Vandret akse : Afstand i m, skala 1:200



— Regulativ 2022 (teoretisk skikkelse)
■ Opmåling udført 2020-2022



Odense Å

Regulativ 2022

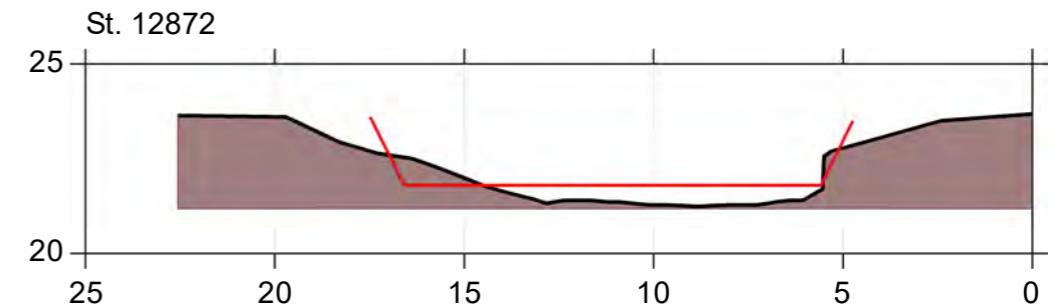
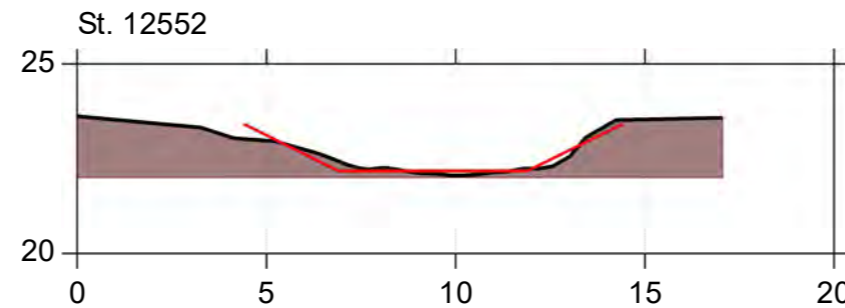
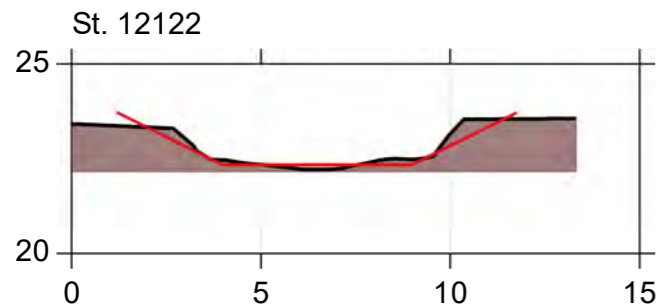
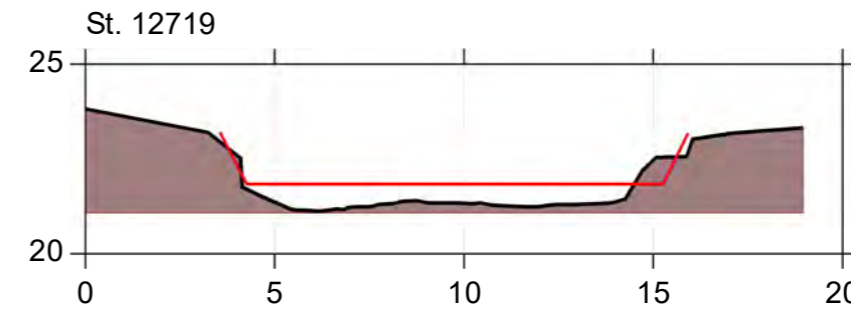
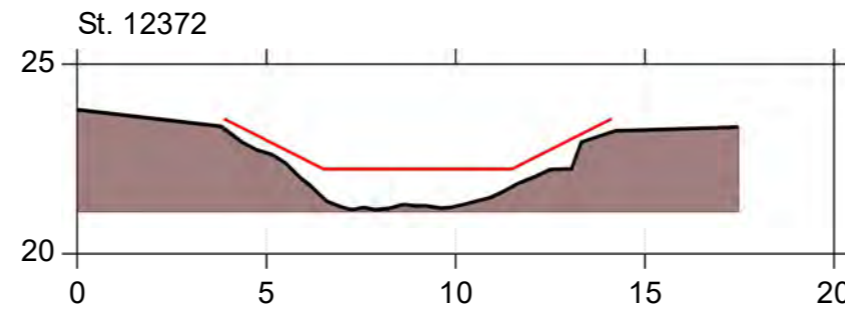
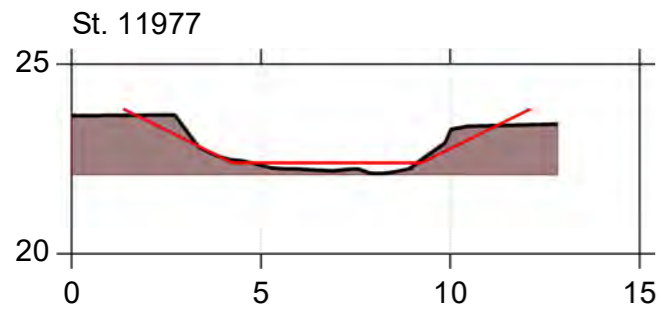
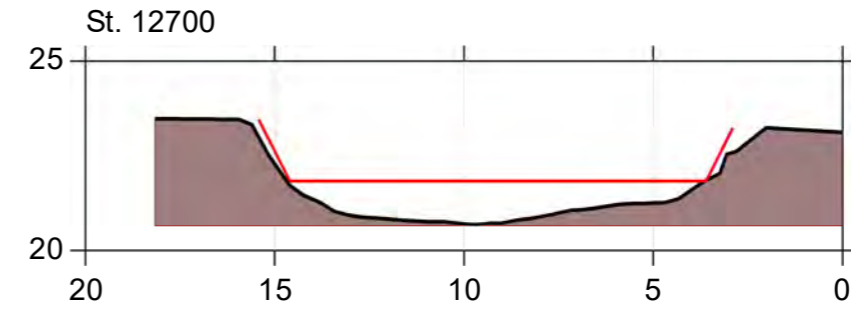
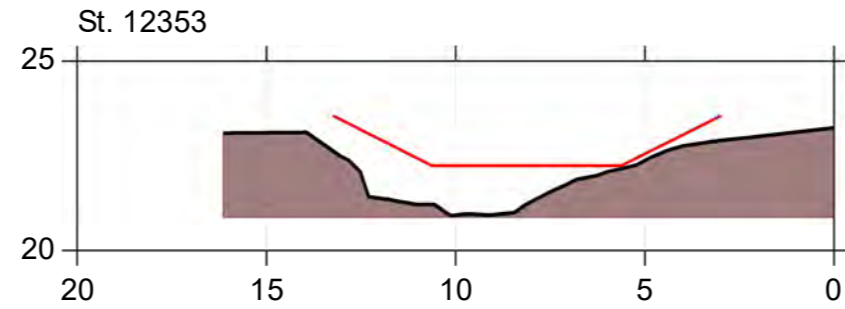
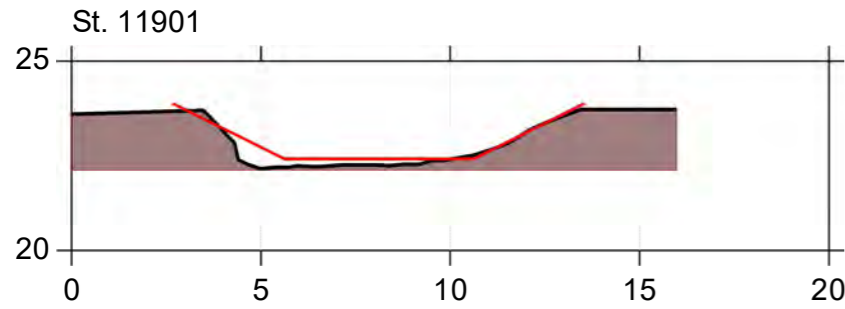
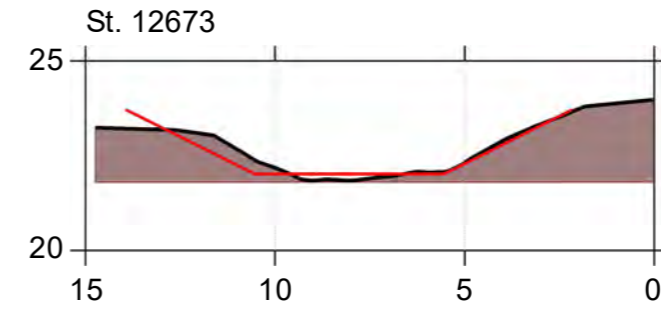
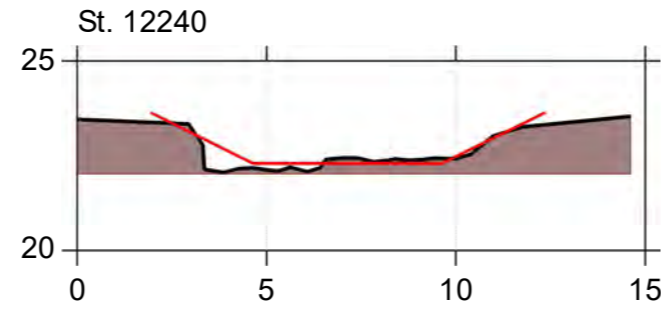
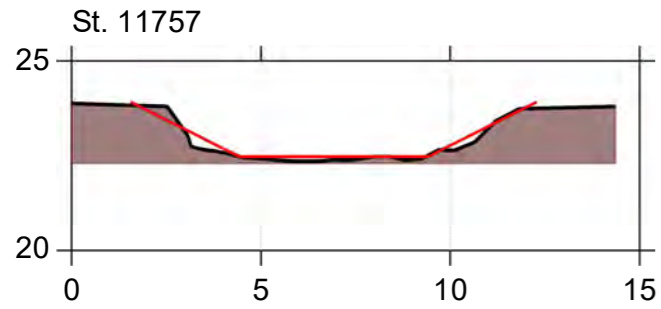
Lodret akse : Kote i m DVR90, skala 1:200

Vandret akse : Afstand i m, skala 1:200



Bilag 3 s. 16

— Regulativ 2022 (teoretisk skikkelse)
■ Opmåling udført 2020-2022



Odense Å

Regulativ 2022

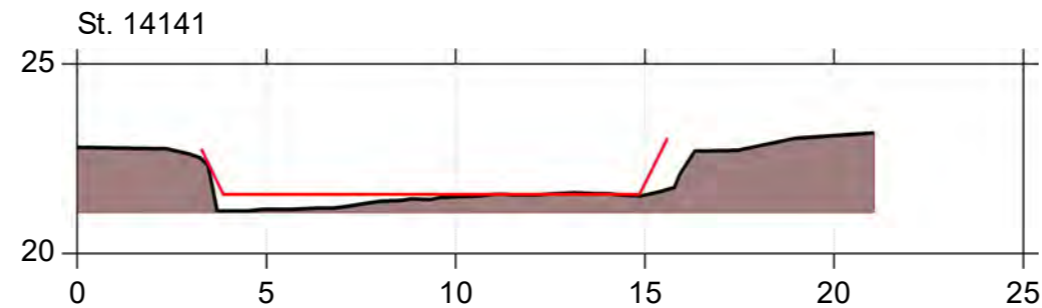
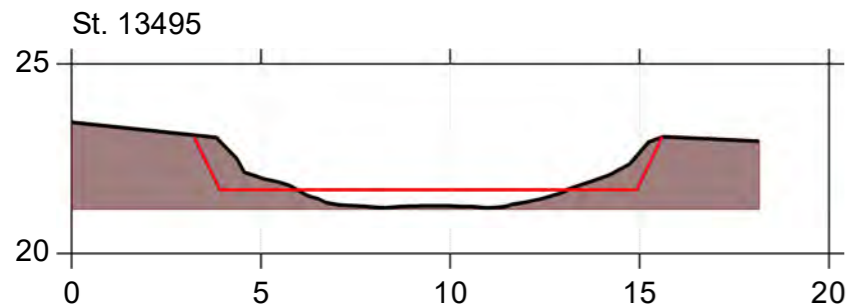
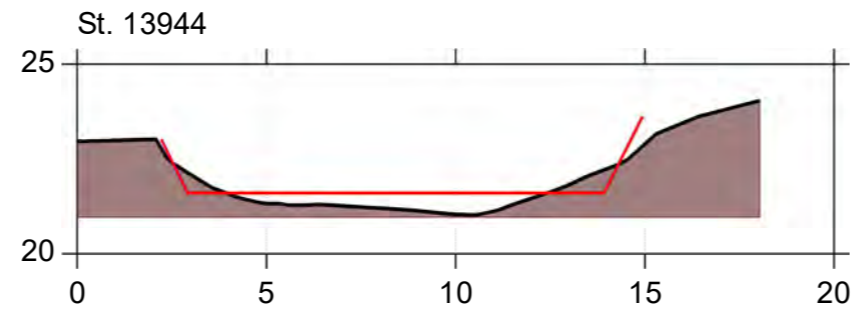
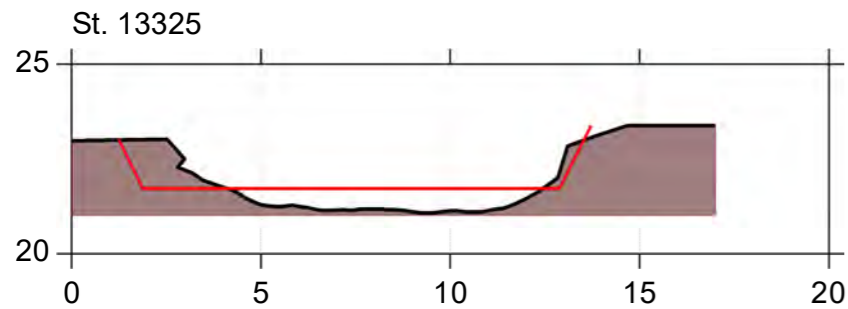
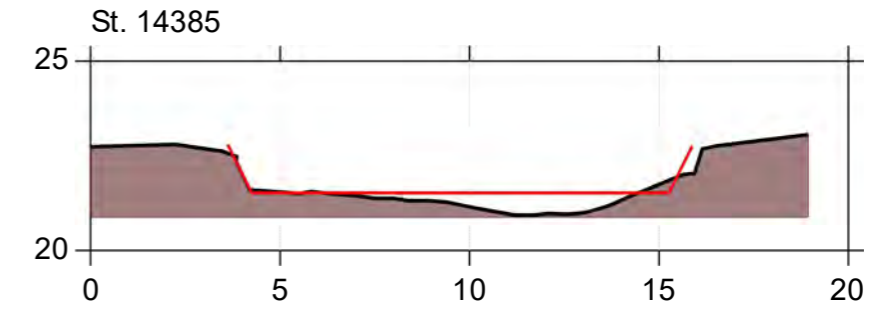
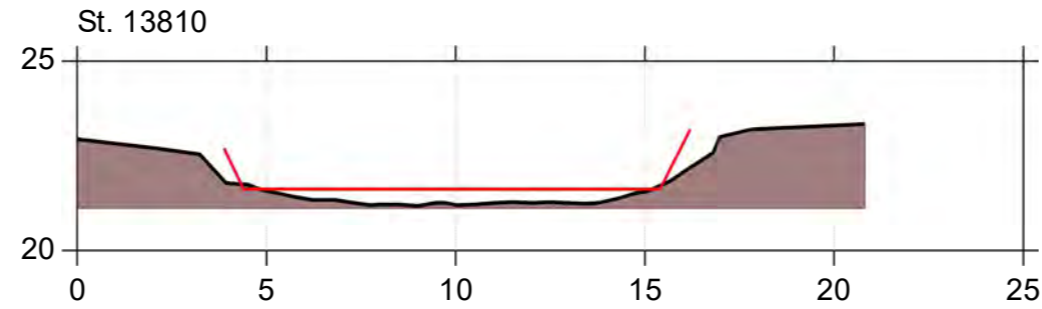
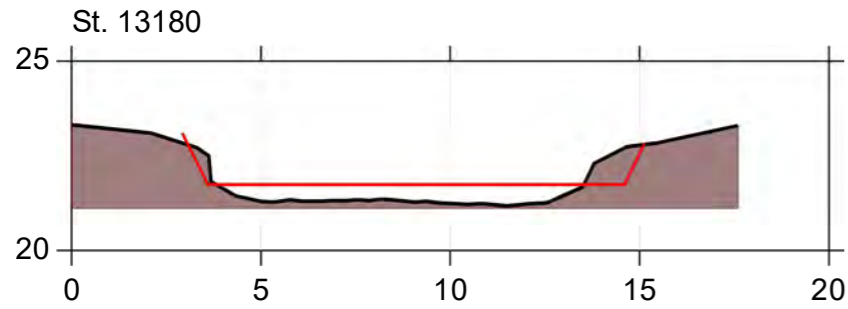
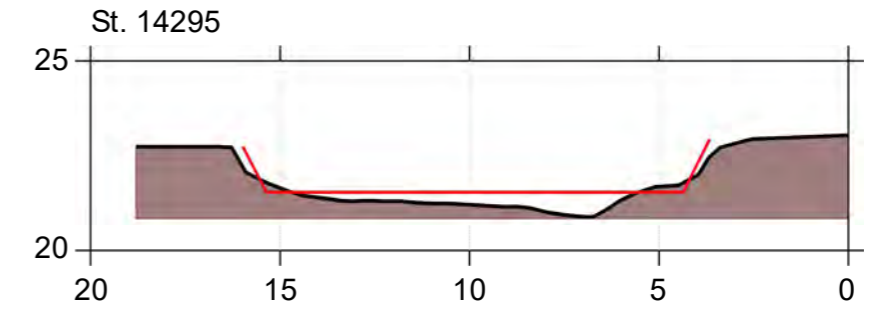
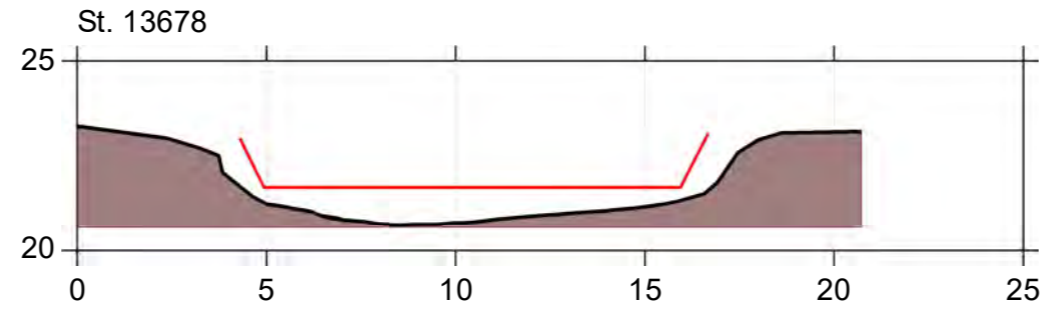
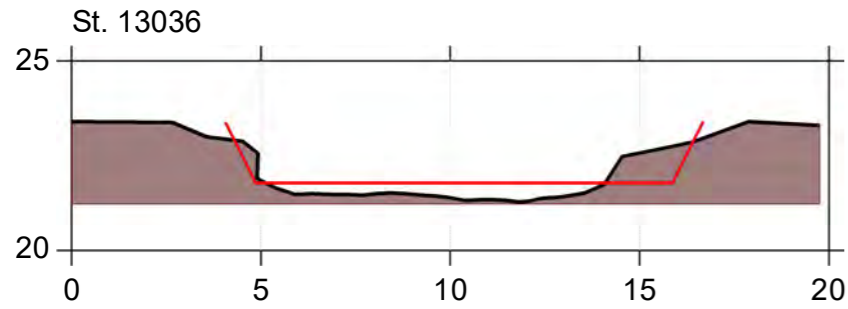
Lodret akse : Kote i m DVR90, skala 1:200

Vandret akse : Afstand i m, skala 1:200



Bilag 3 s. 17

— Regulativ 2022 (teoretisk skikkelse)
■ Opmåling udført 2020-2022



Odense Å

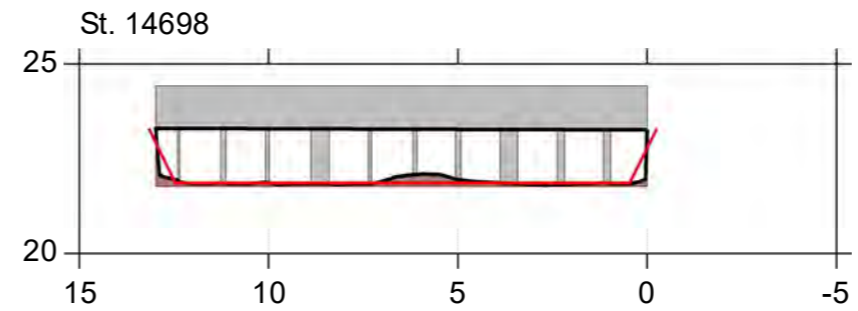
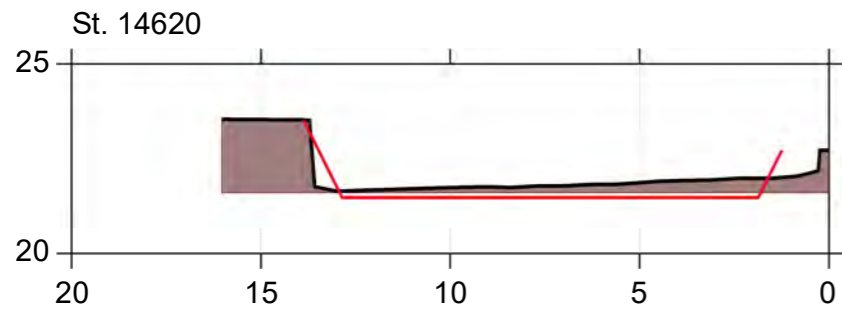
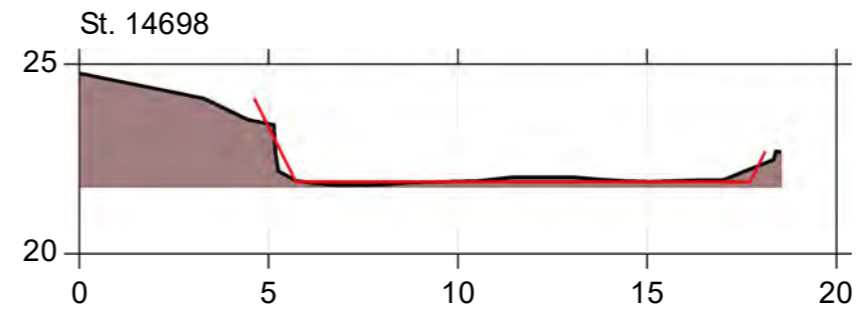
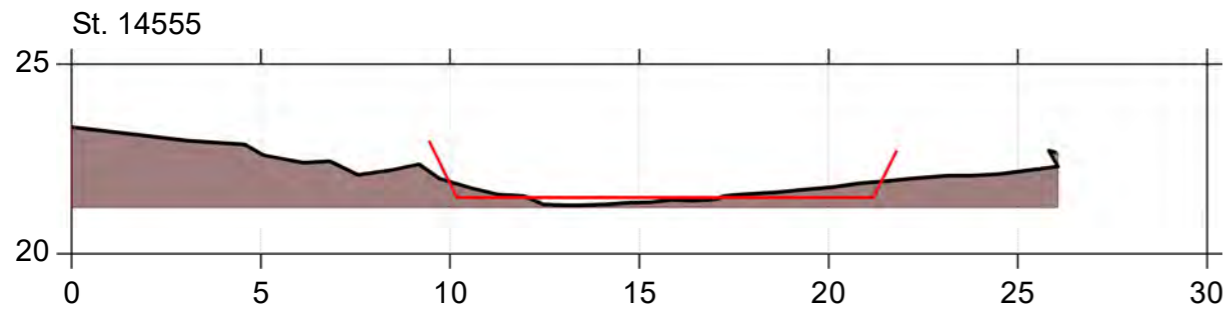
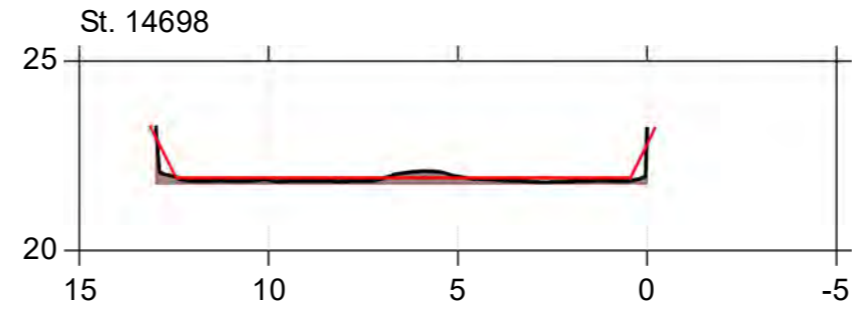
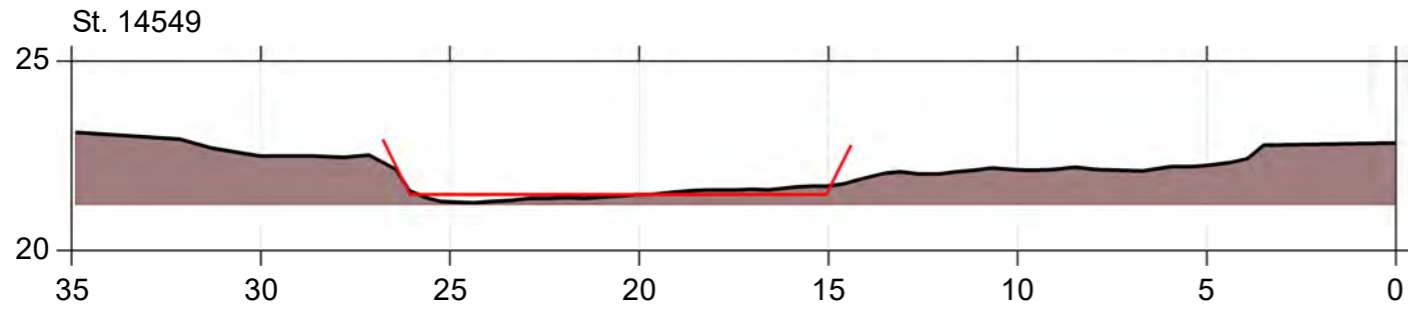
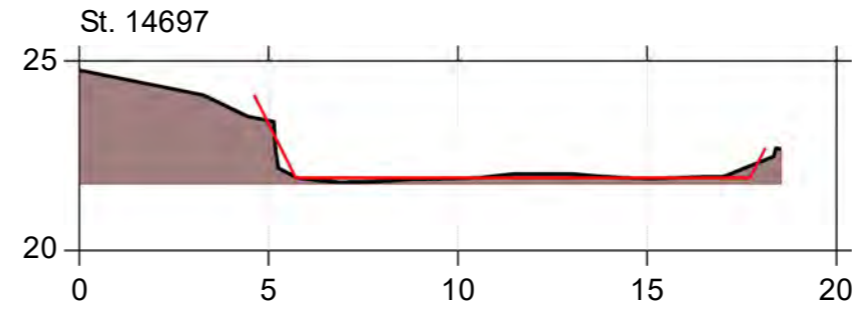
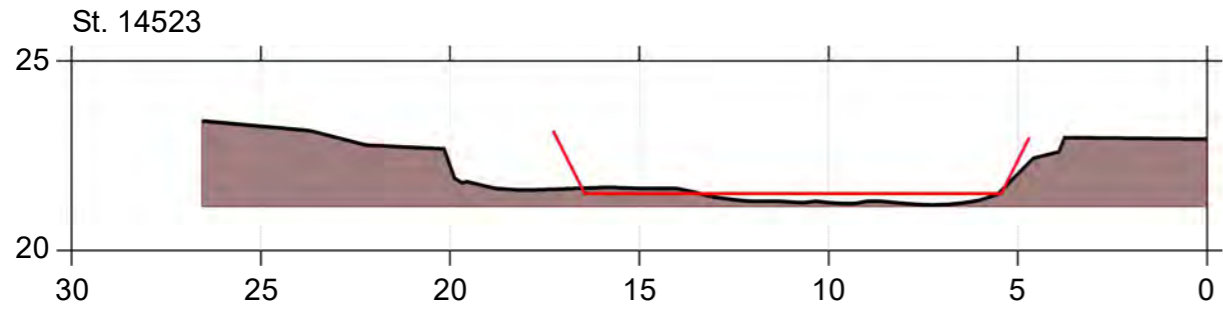
Regulativ 2022

Lodret akse : Kote i m DVR90, skala 1:200

Vandret akse : Afstand i m, skala 1:200



— Regulativ 2022 (teoretisk skikkelse)
■ Opmåling udført 2020-2022



Odense Å

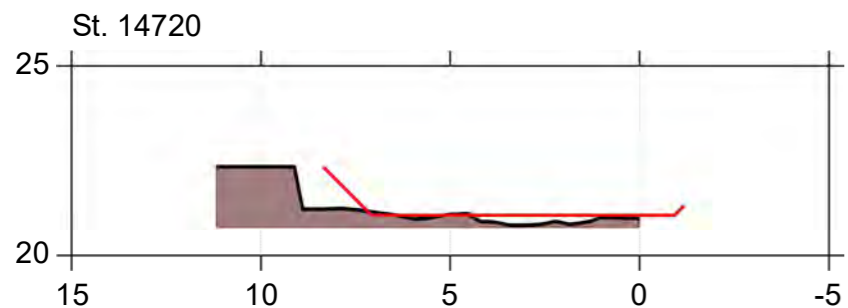
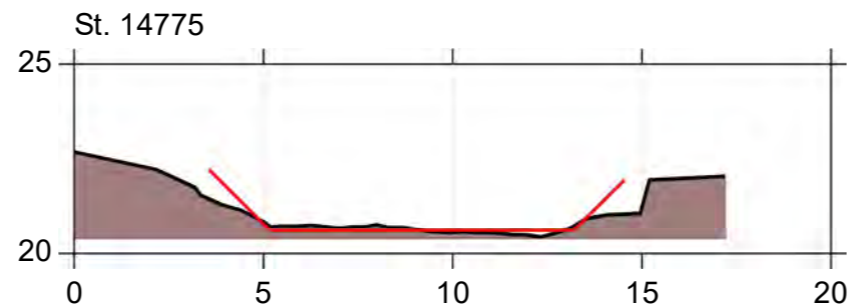
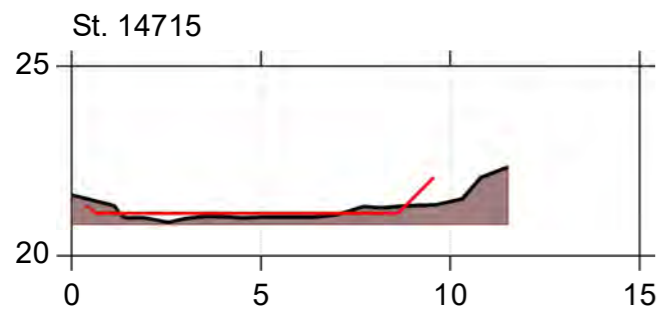
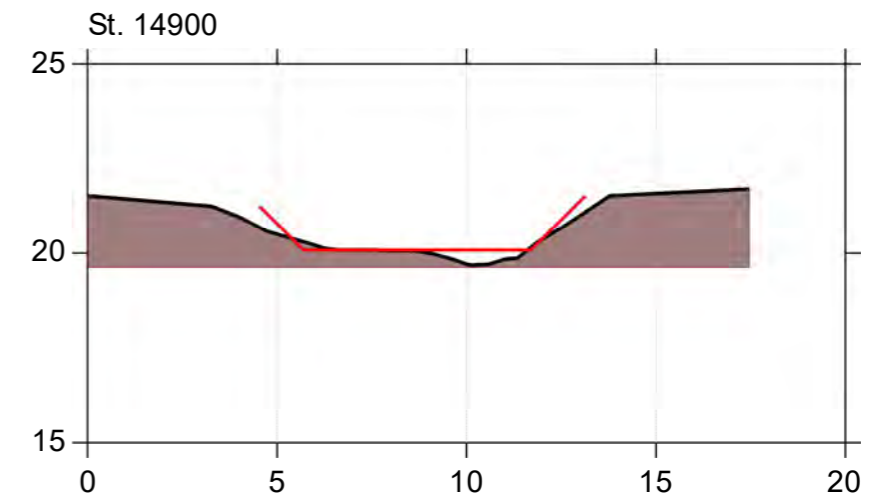
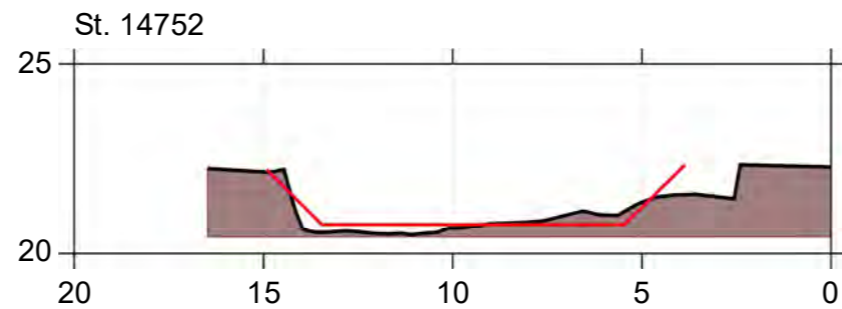
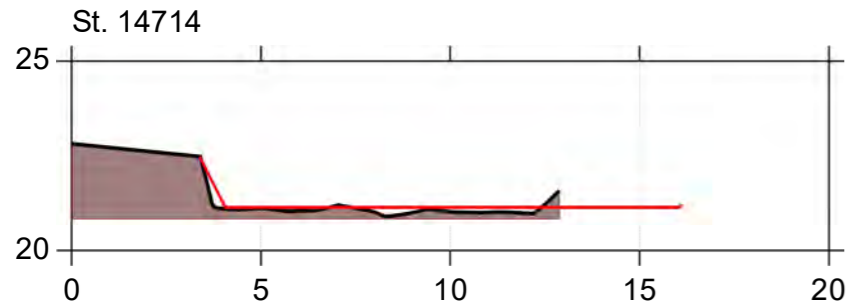
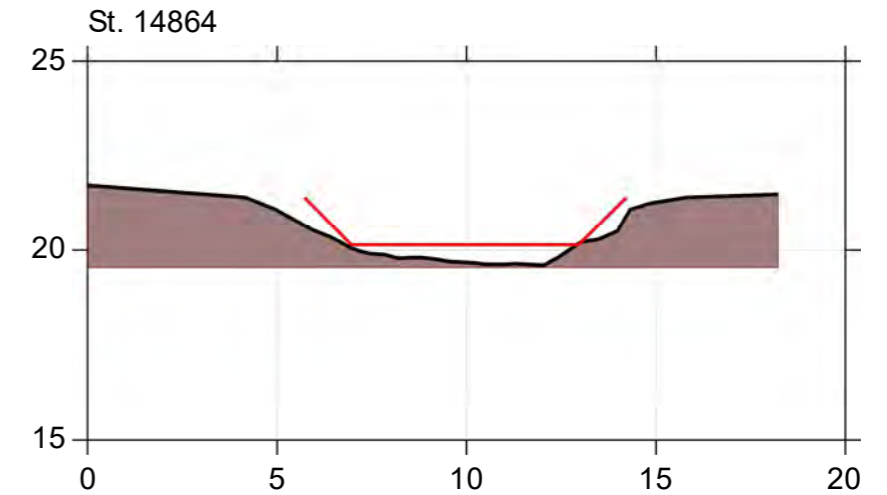
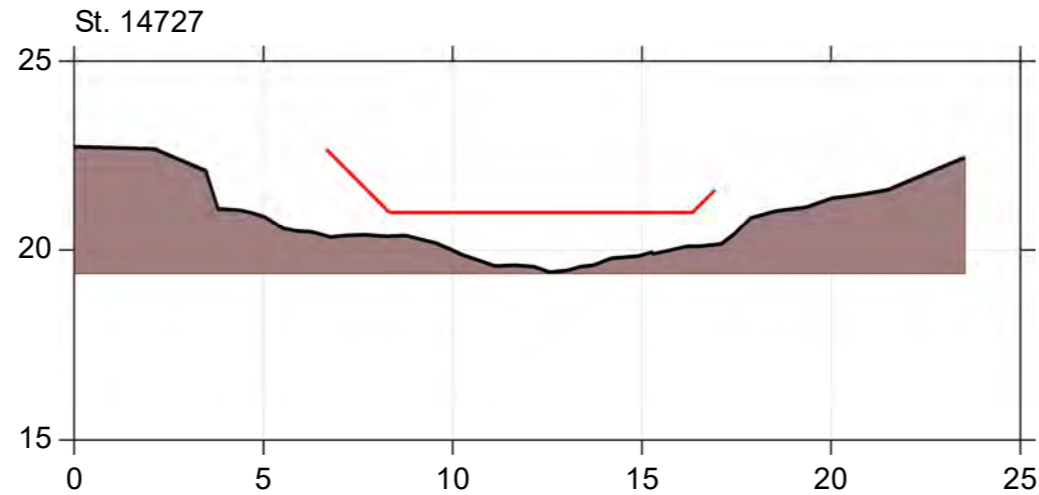
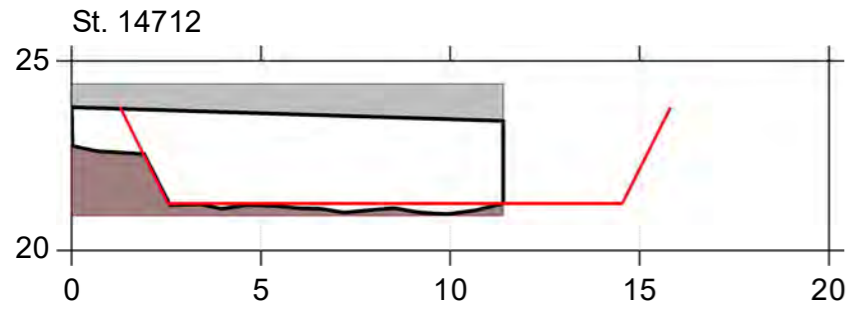
Regulativ 2022

Lodret akse : Kote i m DVR90, skala 1:200

Vandret akse : Afstand i m, skala 1:200



— Regulativ 2022 (teoretisk skikkelse)
■ Opmåling udført 2020-2022



Odense Å

Regulativ 2022

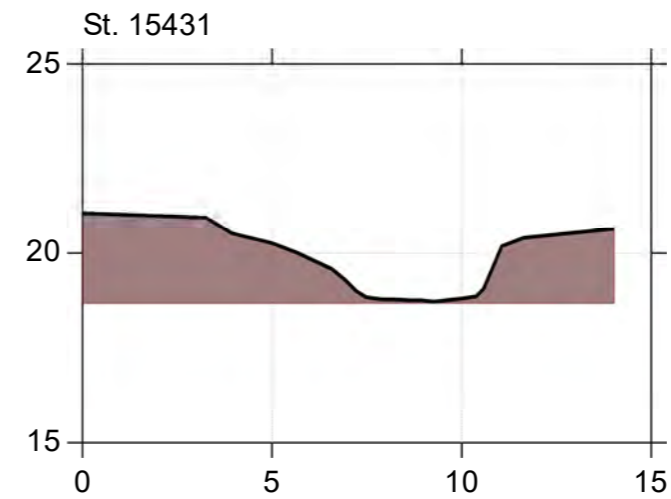
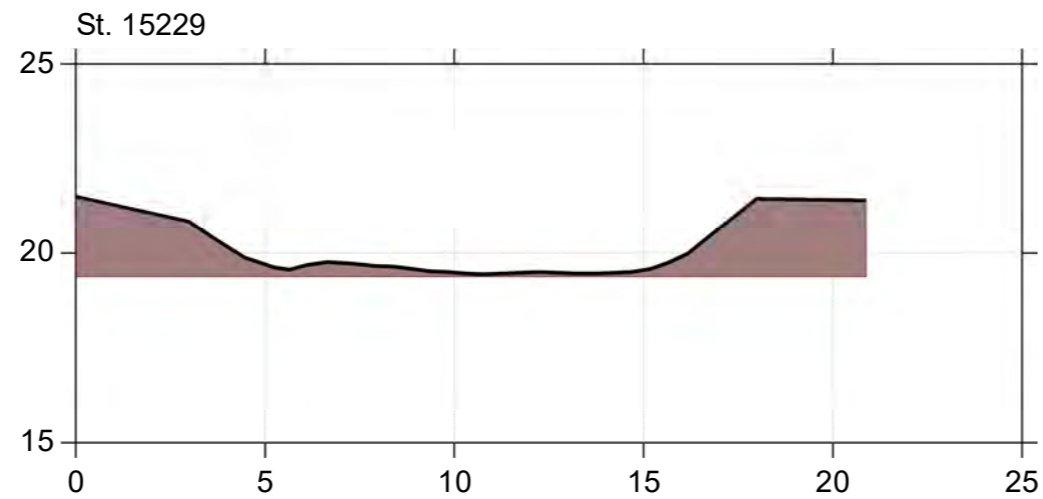
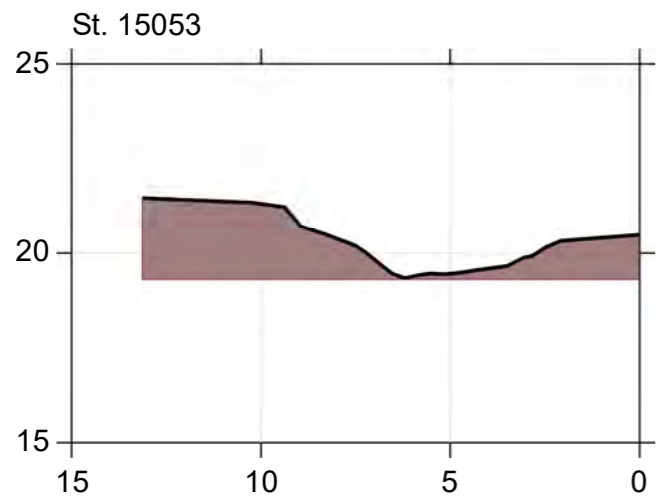
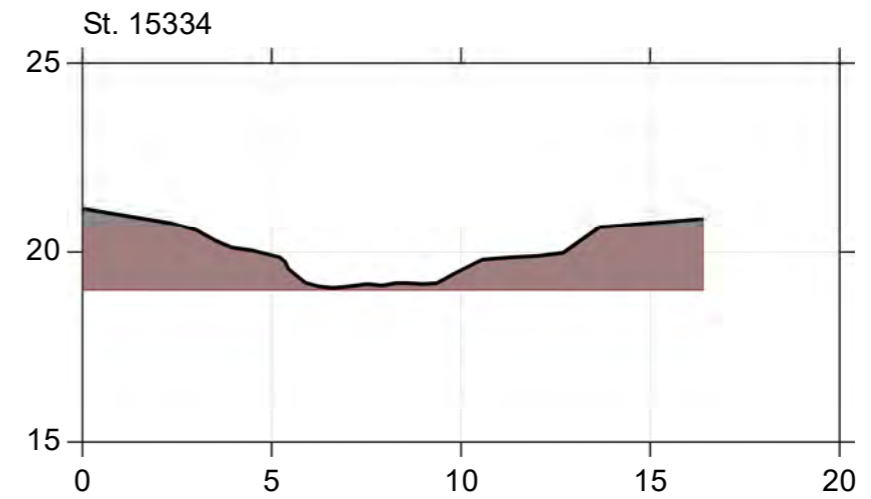
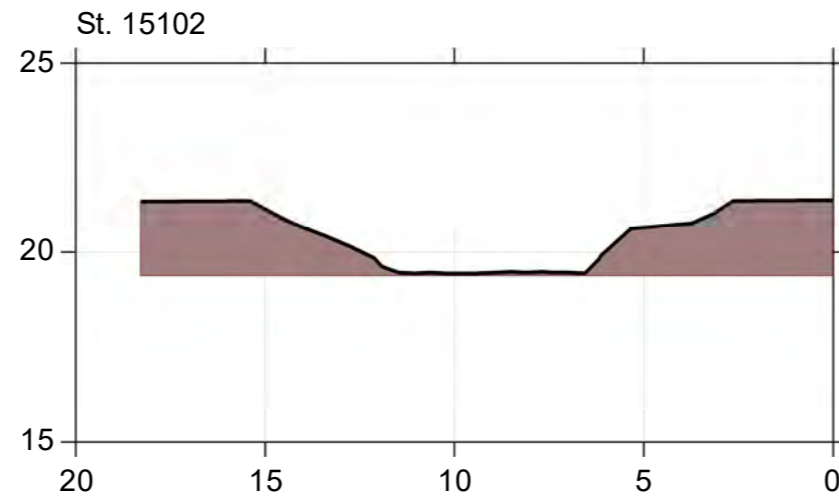
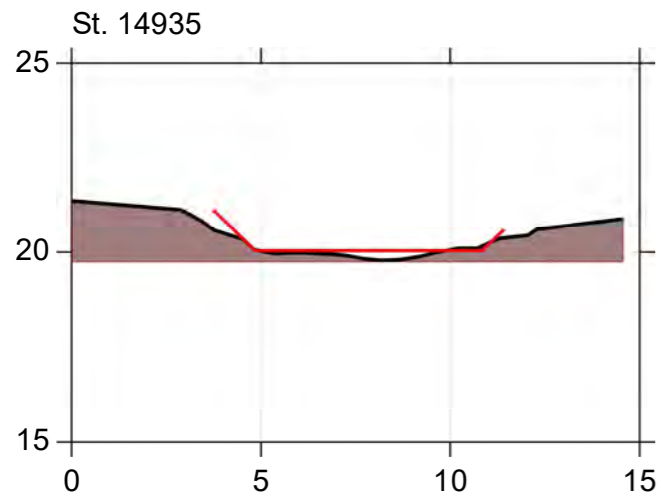
Lodret akse : Kote i m DVR90, skala 1:200

Vandret akse : Afstand i m, skala 1:200



Bilag 3 s. 20

— Regulativ 2022 (teoretisk skikkelse)
■ Opmåling udført 2020-2022



Odense Å

Regulativ 2022

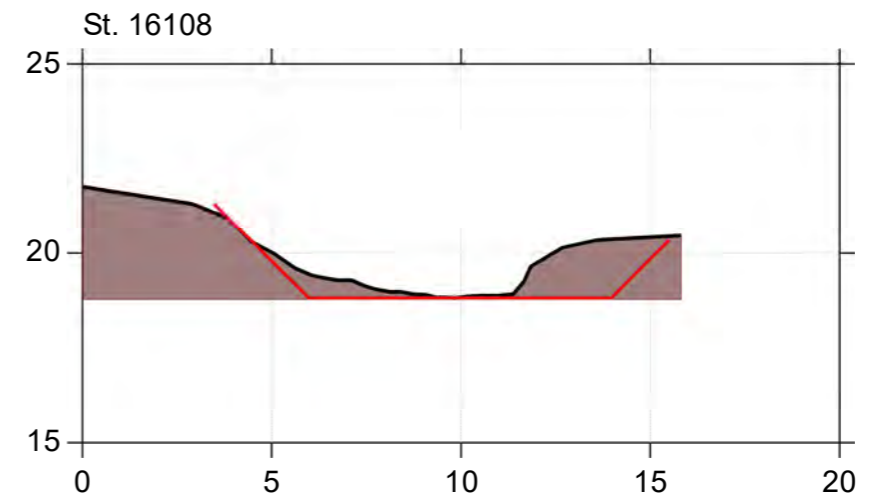
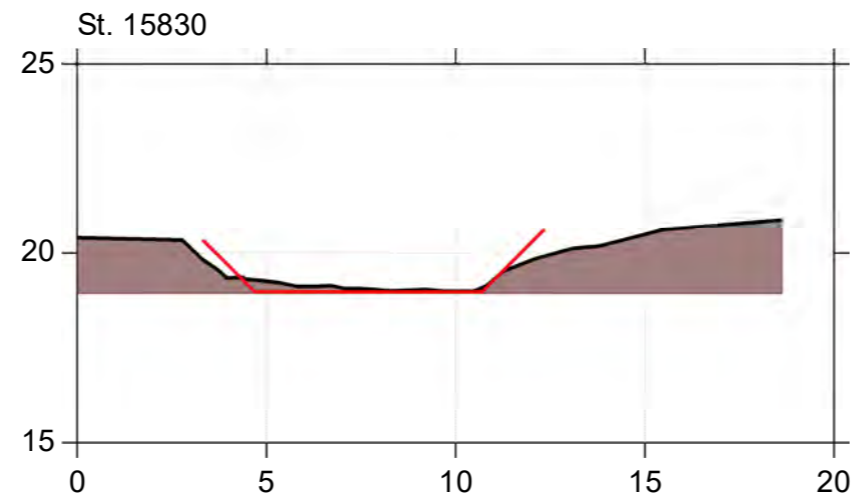
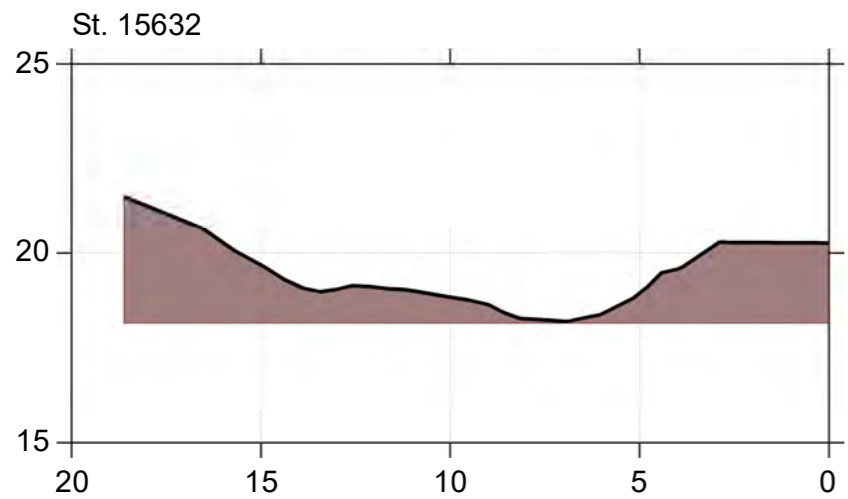
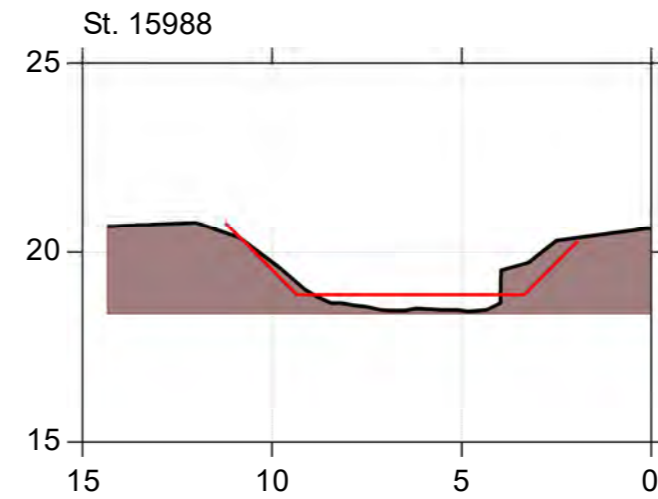
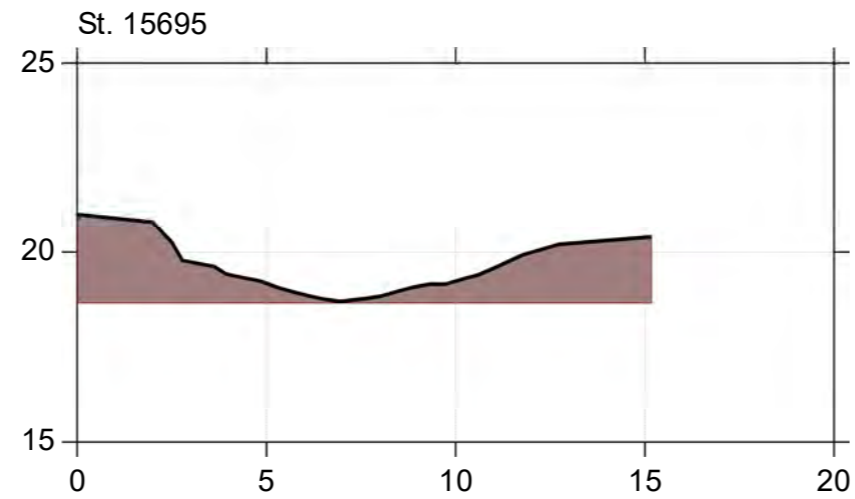
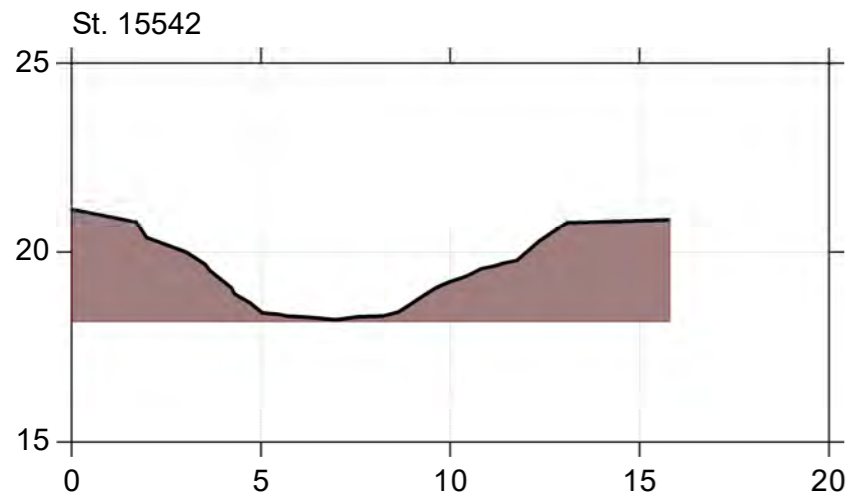
Lodret akse : Kote i m DVR90, skala 1:200

Vandret akse : Afstand i m, skala 1:200



Bilag 3 s. 21

— Regulativ 2022 (teoretisk skikkelse)
■ Opmåling udført 2020-2022



Odense Å

Regulativ 2022

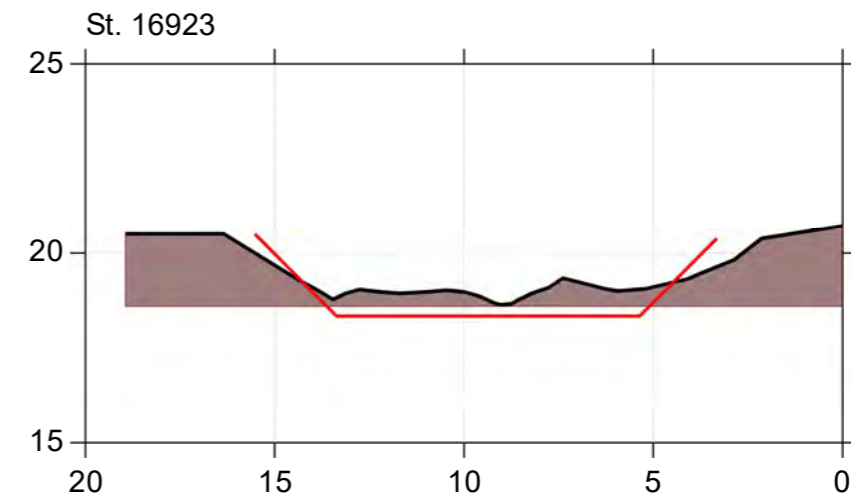
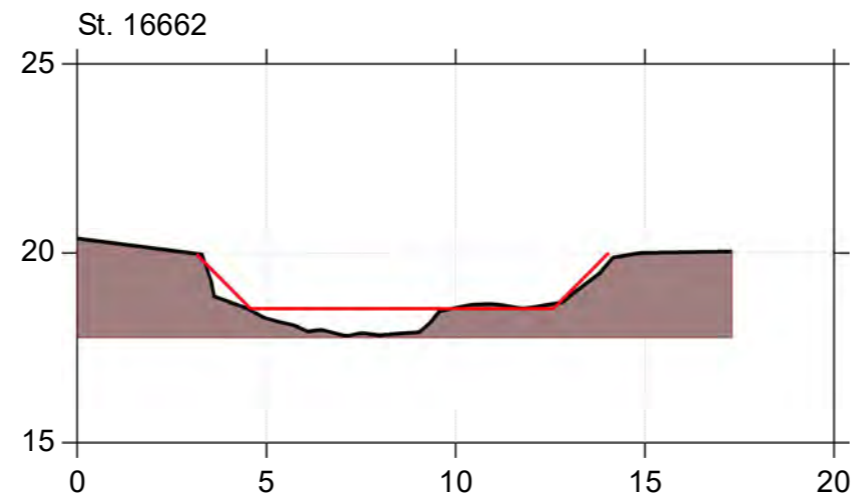
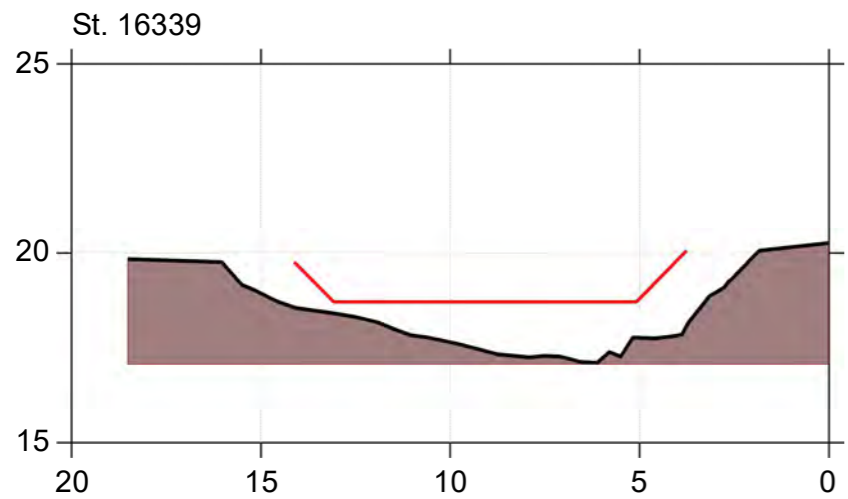
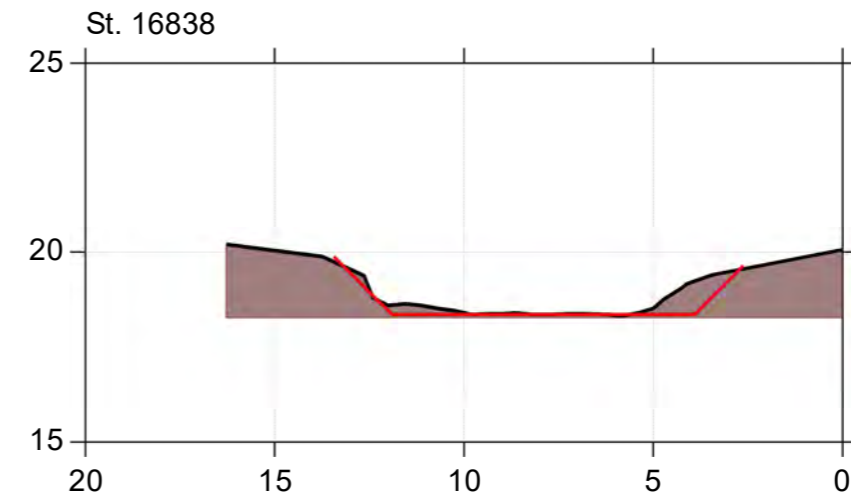
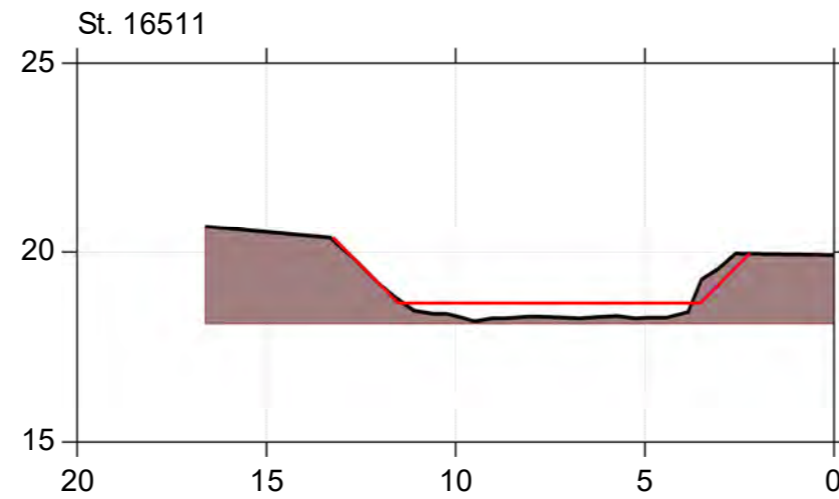
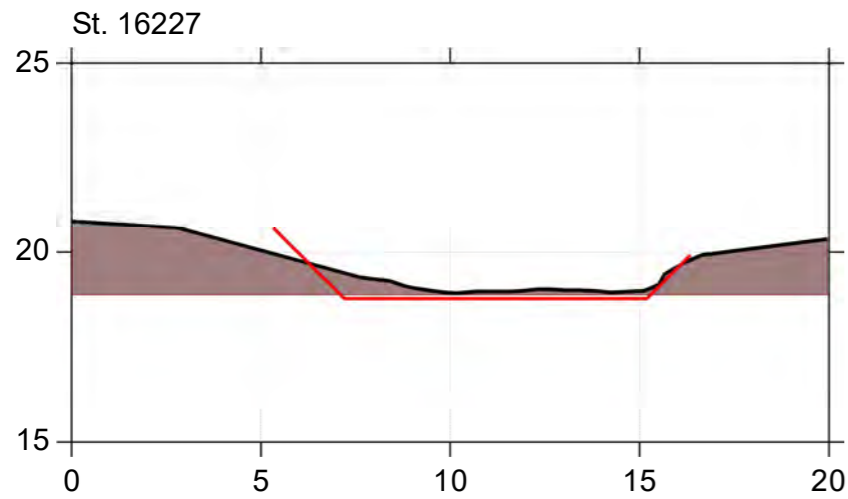
Lodret akse : Kote i m DVR90, skala 1:200

Vandret akse : Afstand i m, skala 1:200



Bilag 3 s. 22

— Regulativ 2022 (teoretisk skikkelse)
■ Opmåling udført 2020-2022



Odense Å

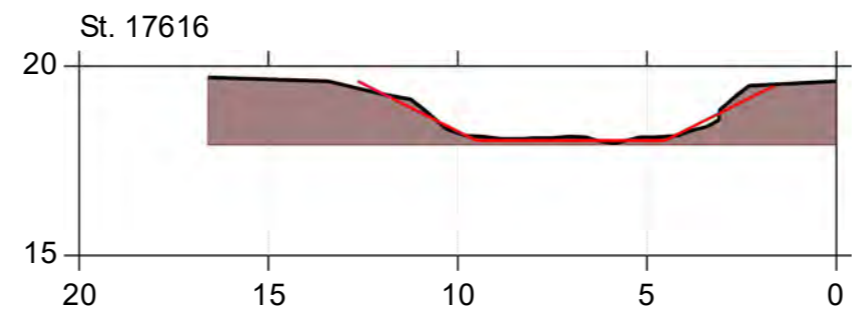
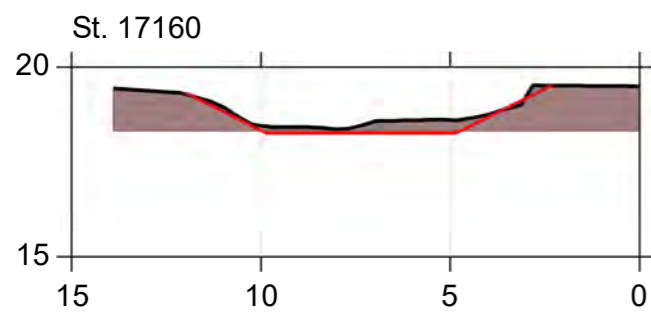
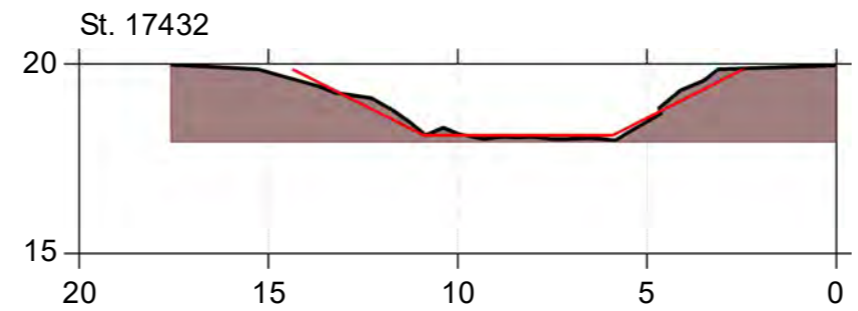
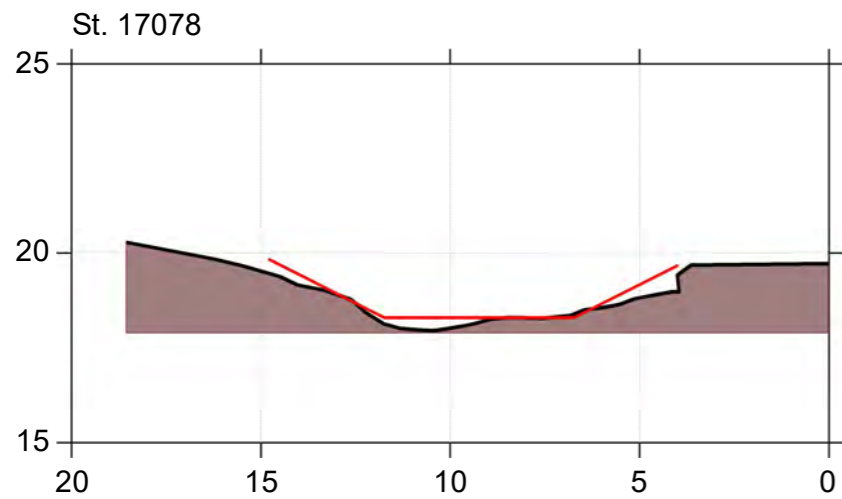
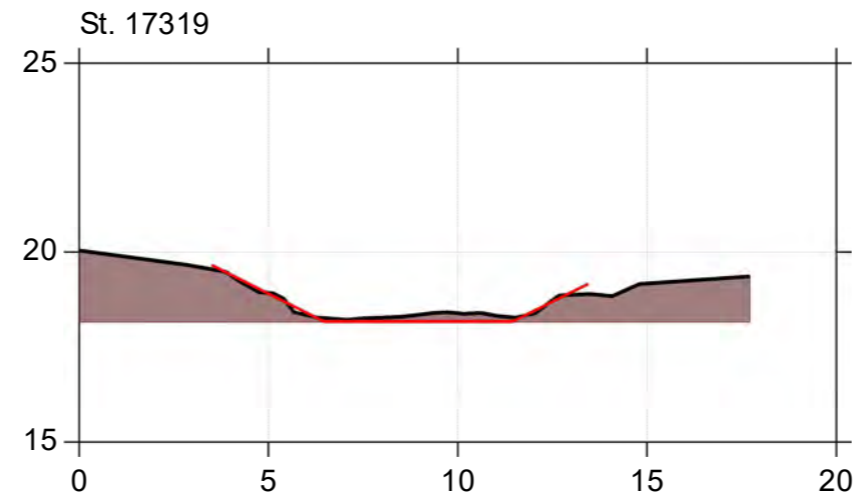
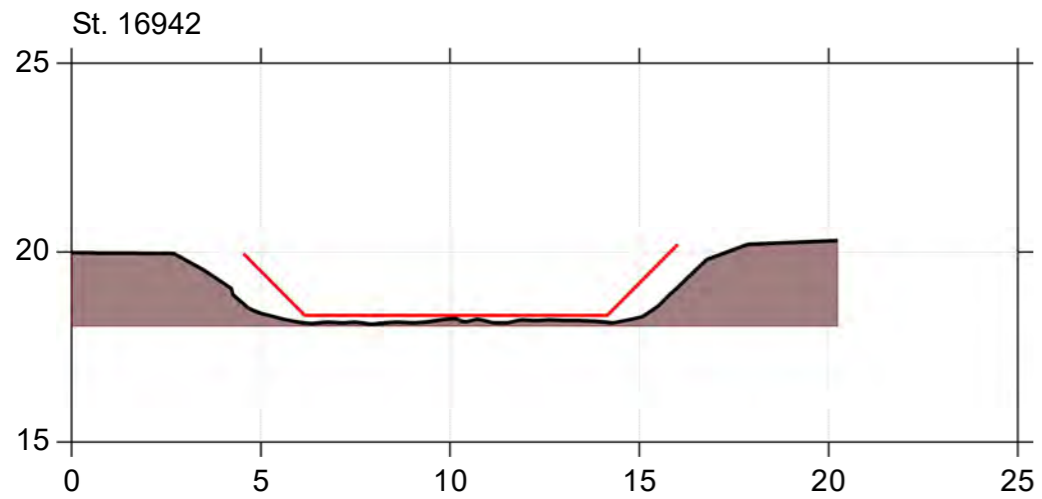
Regulativ 2022

Lodret akse : Kote i m DVR90, skala 1:200

Vandret akse : Afstand i m, skala 1:200



— Regulativ 2022 (teoretisk skikkelse)
■ Opmåling udført 2020-2022



Odense Å

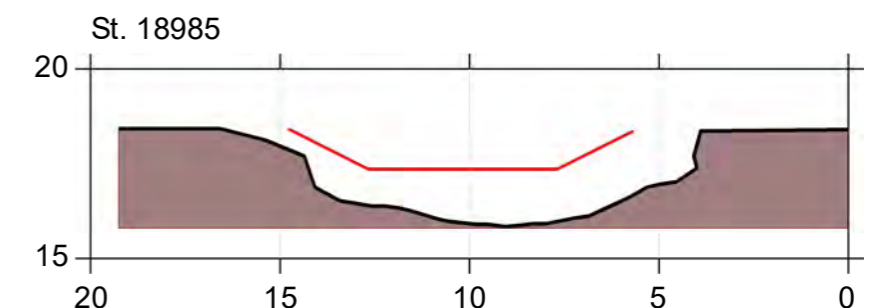
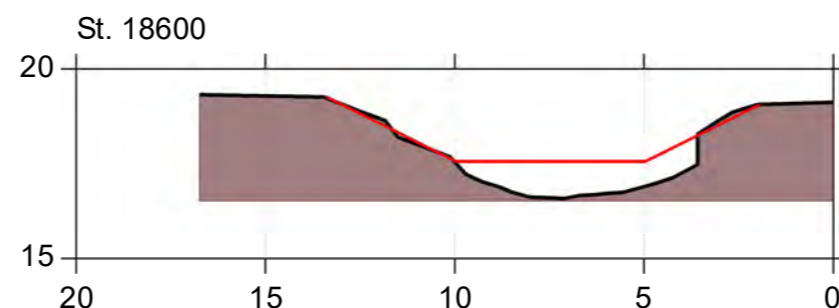
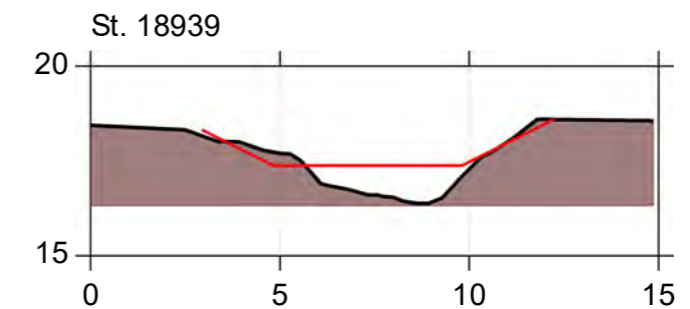
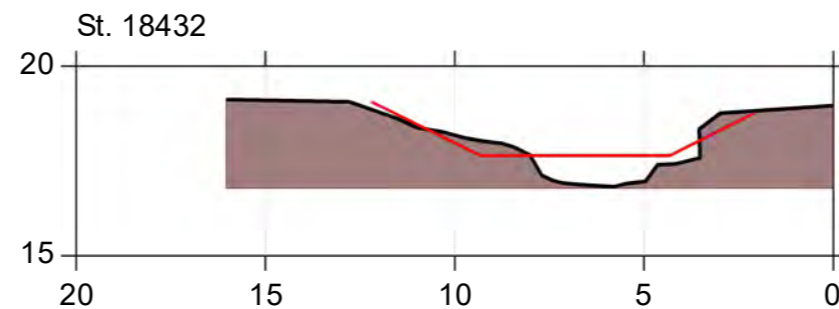
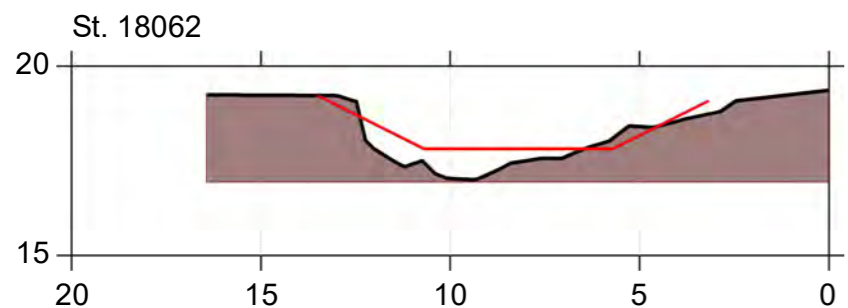
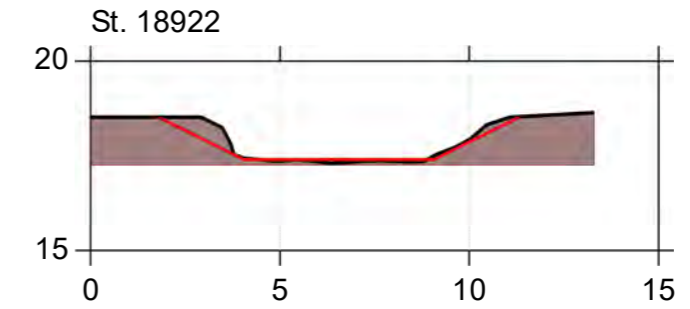
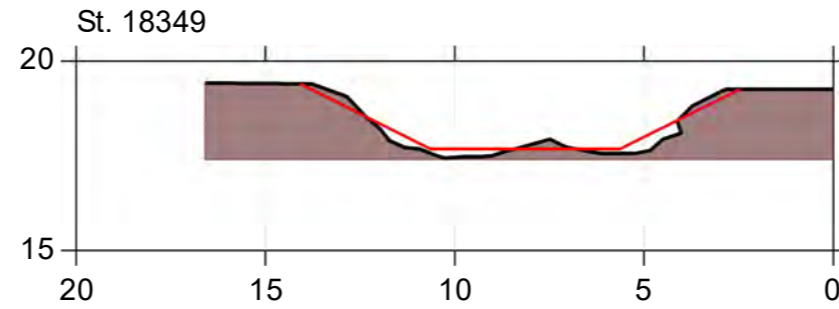
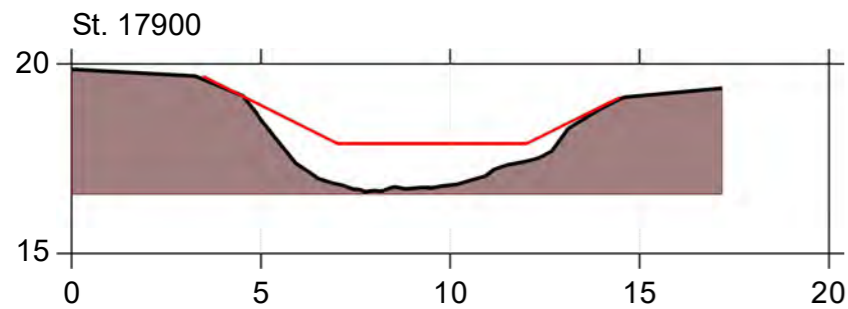
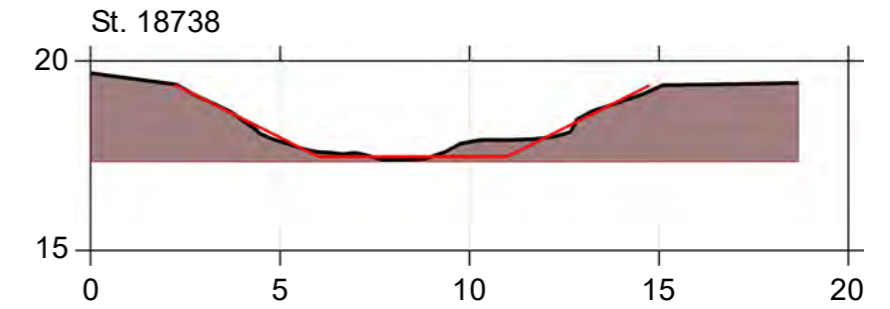
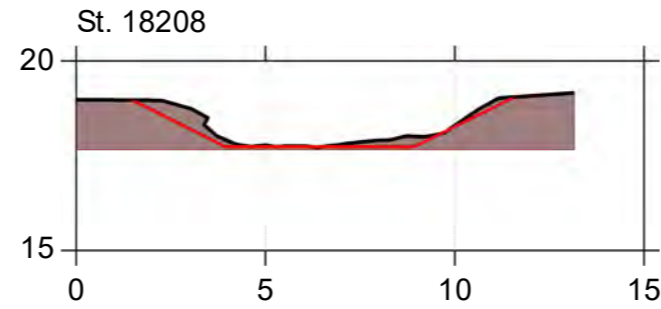
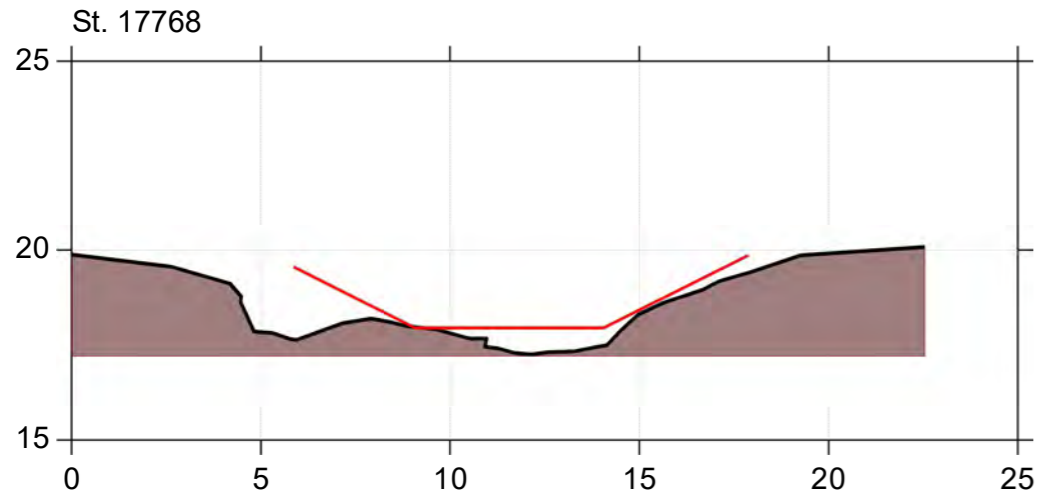
Regulativ 2022

Lodret akse : Kote i m DVR90, skala 1:200

Vandret akse : Afstand i m, skala 1:200



— Regulativ 2022 (teoretisk skikkelse)
■ Opmåling udført 2020-2022



Odense Å

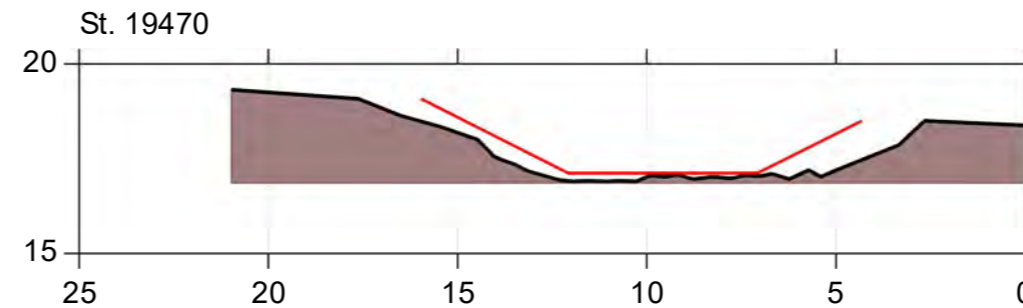
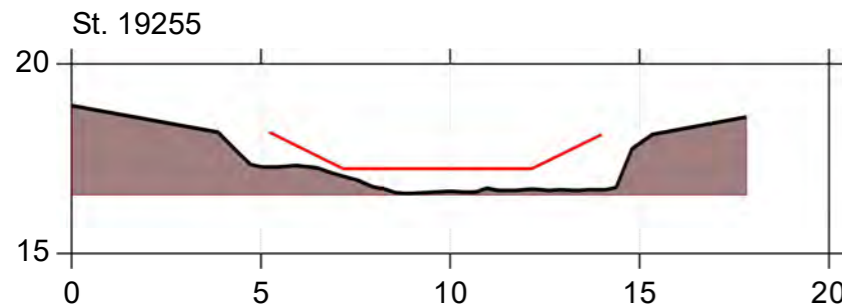
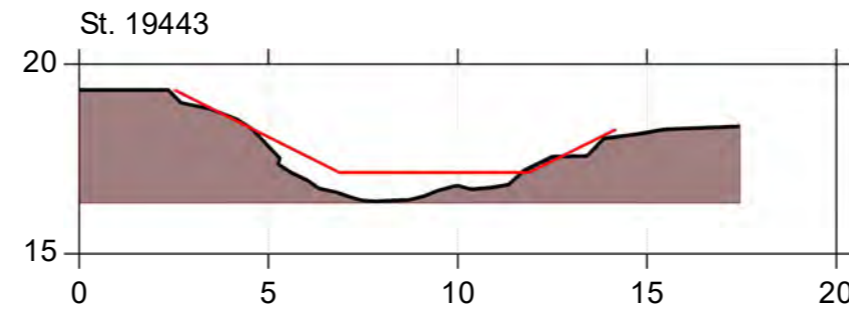
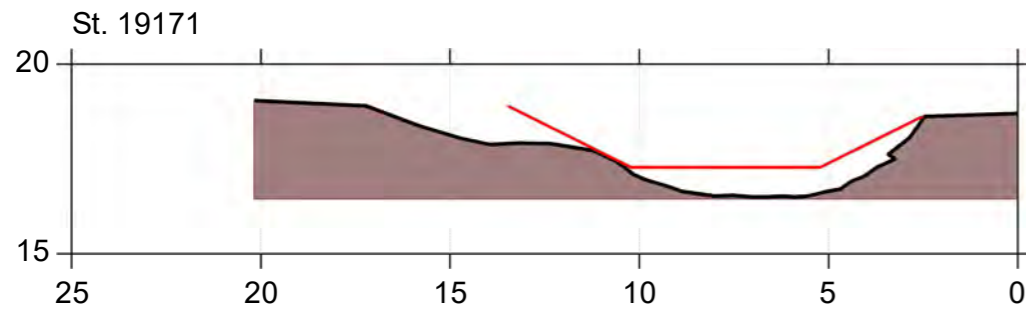
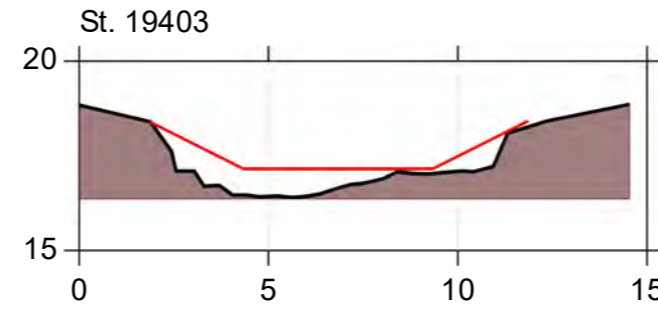
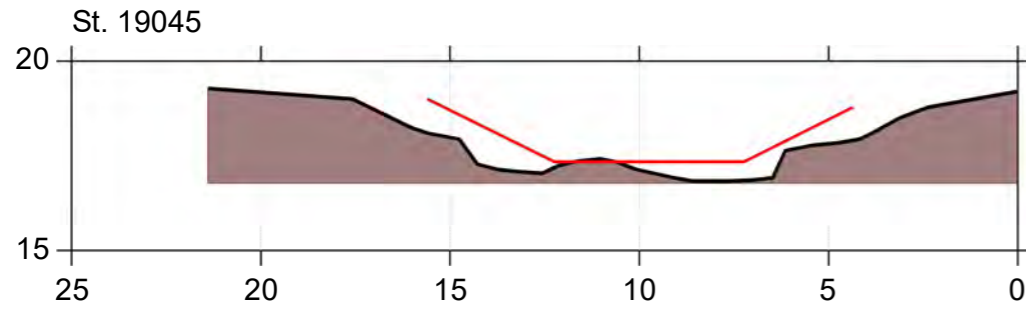
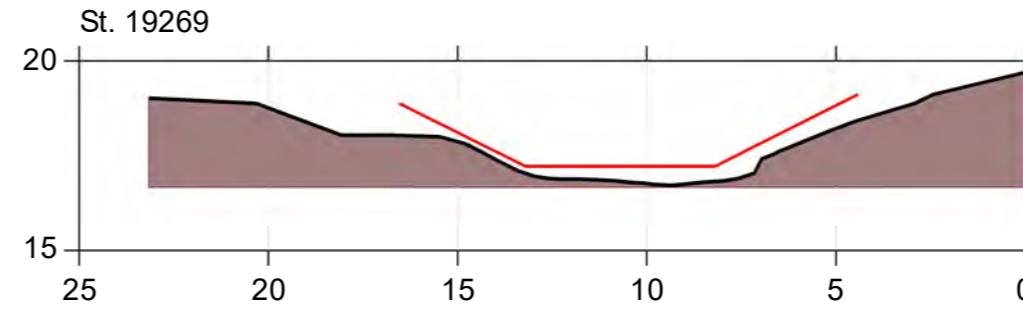
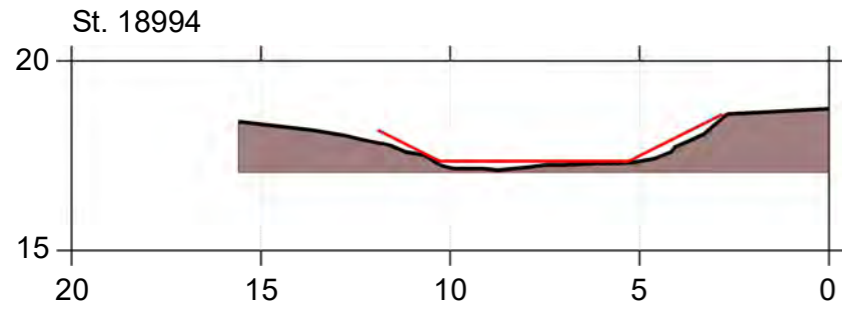
Regulativ 2022

Lodret akse : Kote i m DVR90, skala 1:200

Vandret akse : Afstand i m, skala 1:200



— Regulativ 2022 (teoretisk skikkelse)
■ Opmåling udført 2020-2022



Odense Å

Regulativ 2022

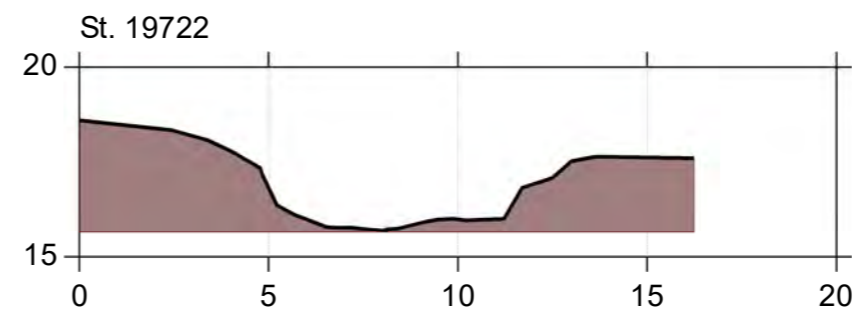
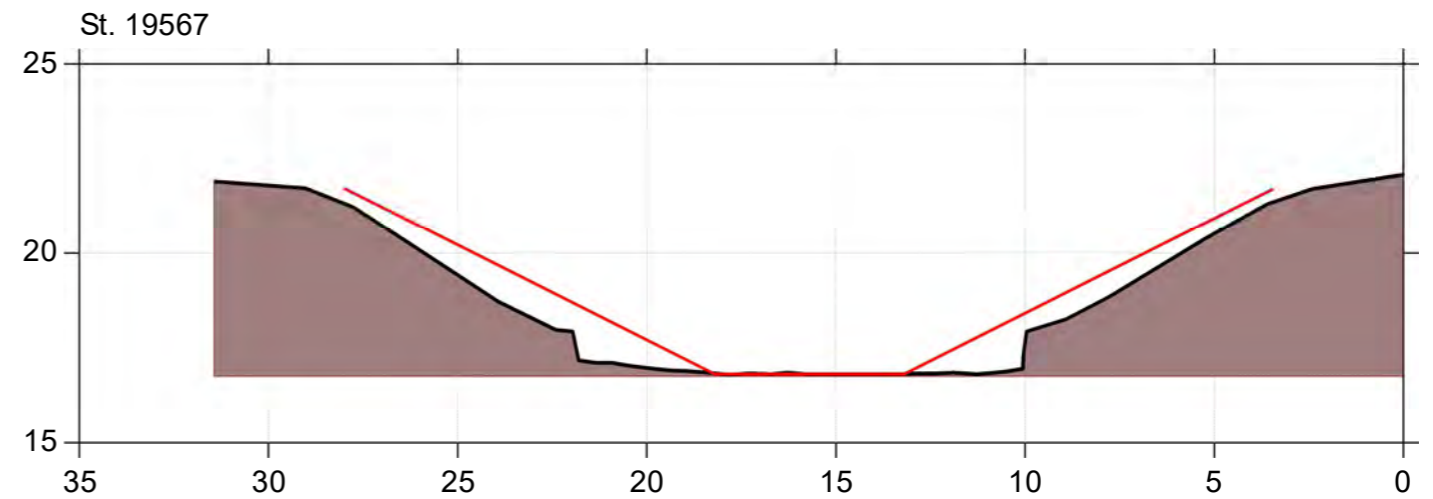
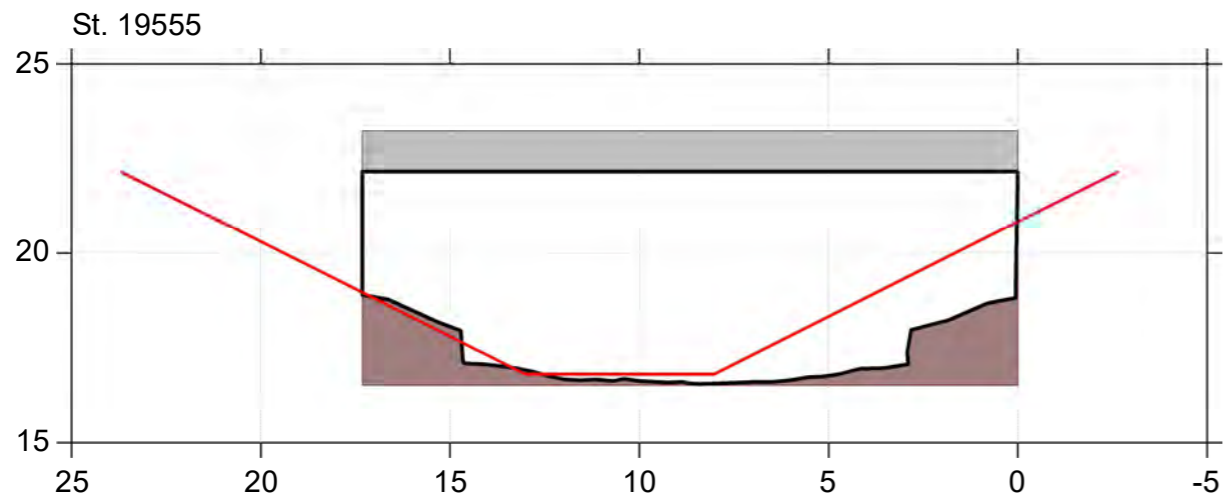
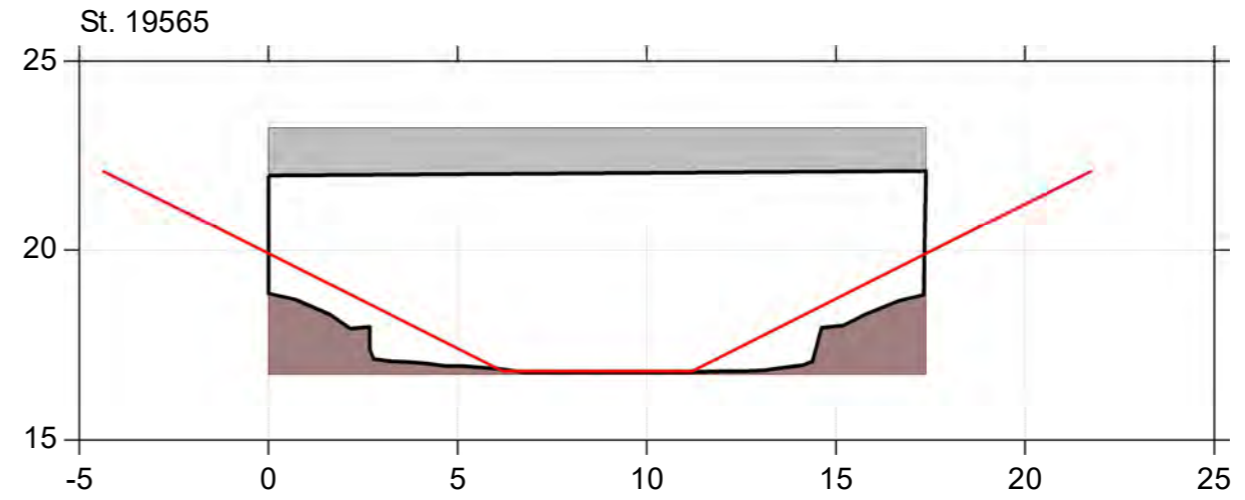
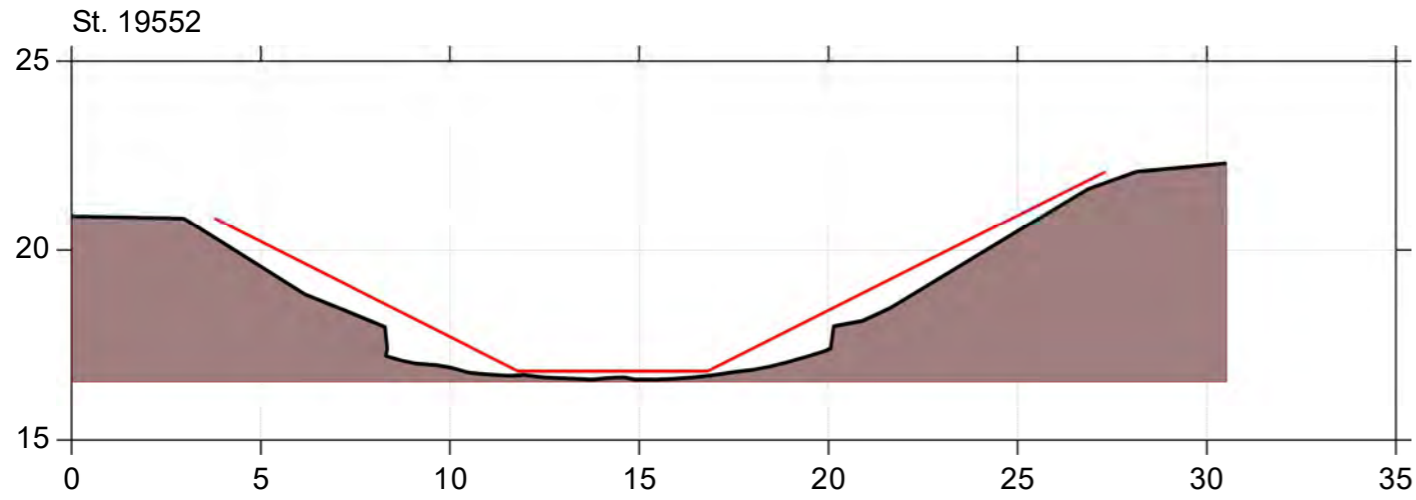
Lodret akse : Kote i m DVR90, skala 1:200

Vandret akse : Afstand i m, skala 1:200



Bilag 3 s. 26

— Regulativ 2022 (teoretisk skikkelse)
■ Opmåling udført 2020-2022



Odense Å

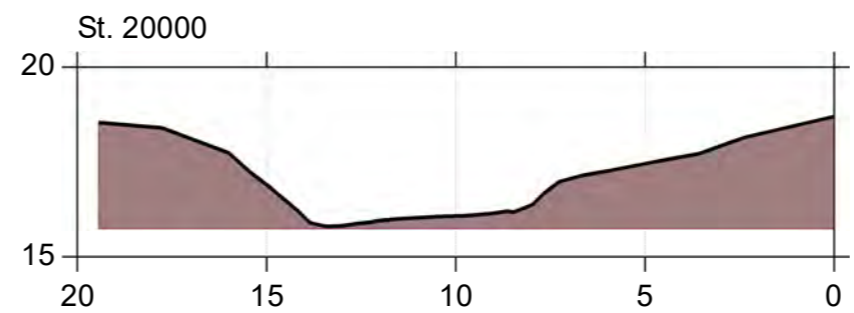
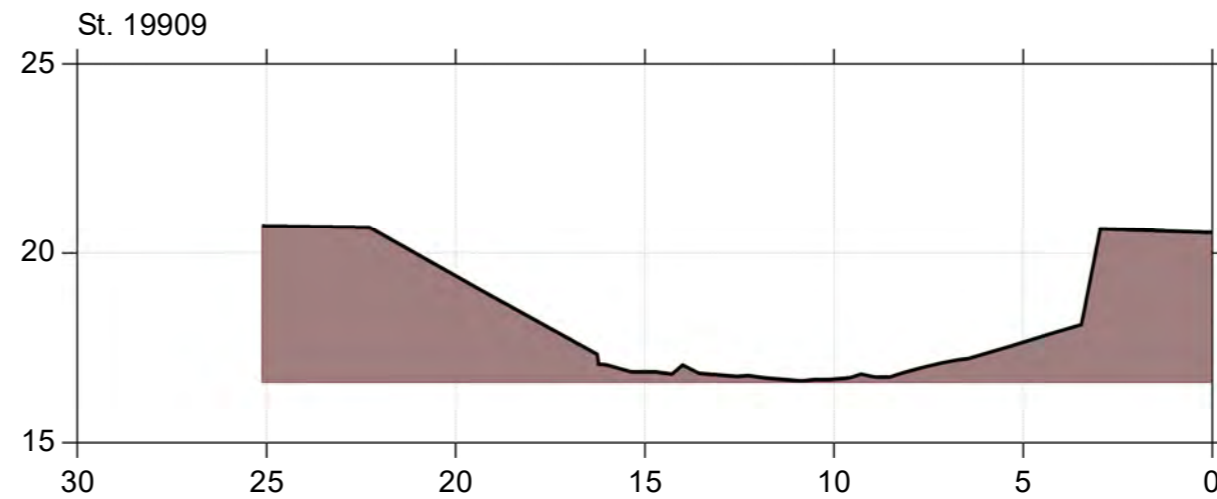
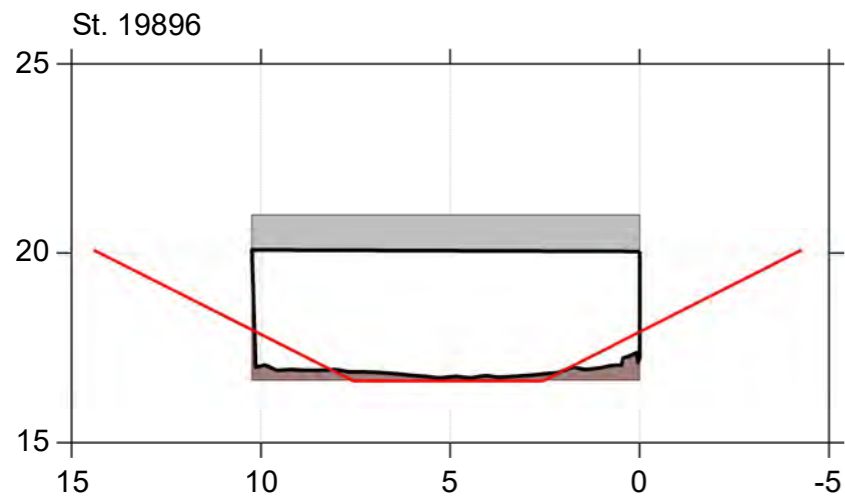
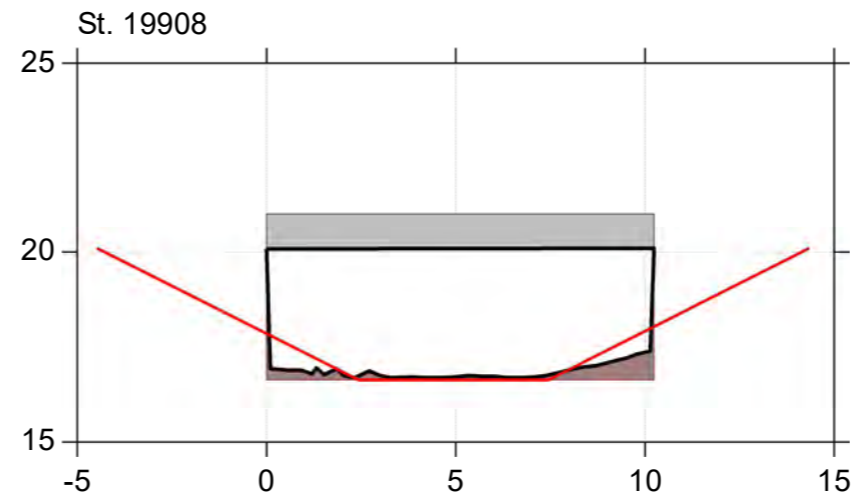
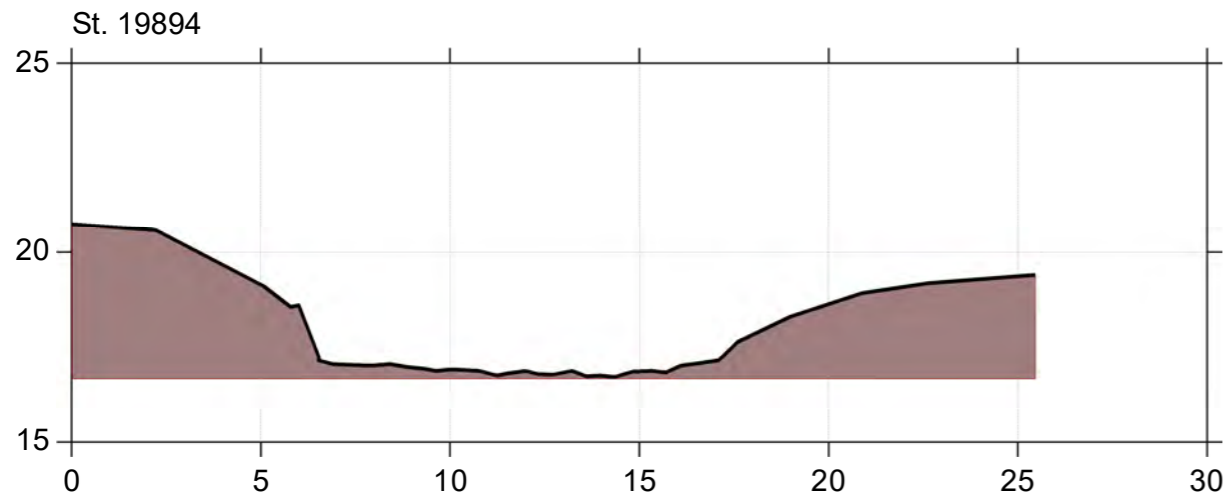
Regulativ 2022

Lodret akse : Kote i m DVR90, skala 1:200

Vandret akse : Afstand i m, skala 1:200



— Regulativ 2022 (teoretisk skikkelse)
■ Opmåling udført 2020-2022



Odense Å

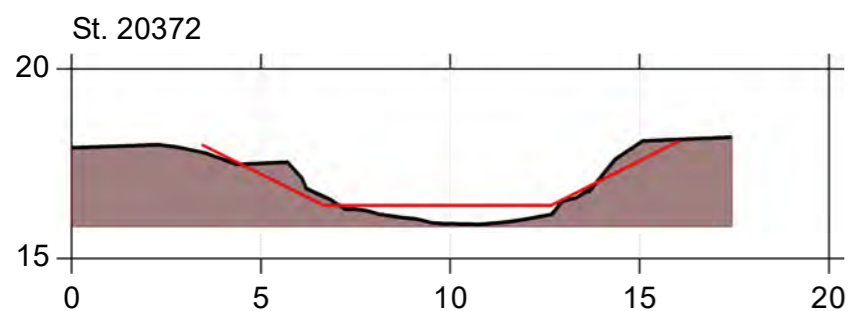
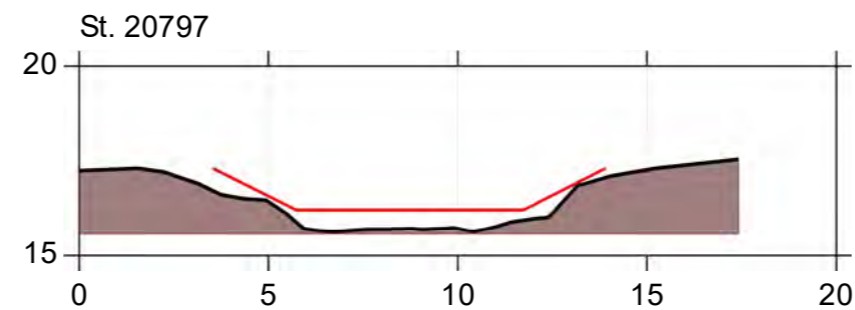
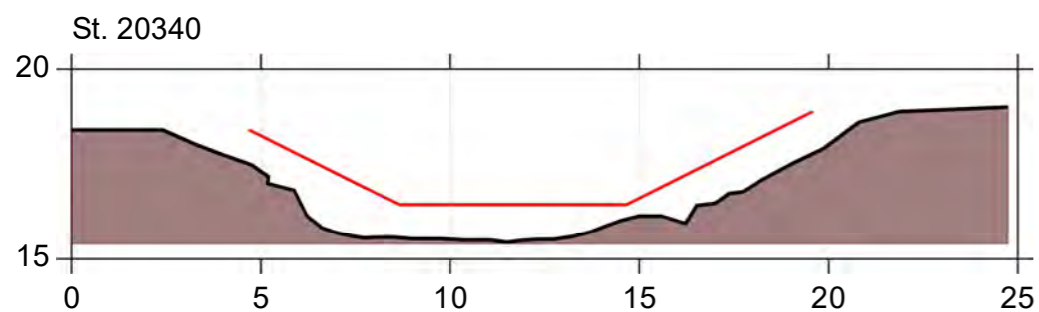
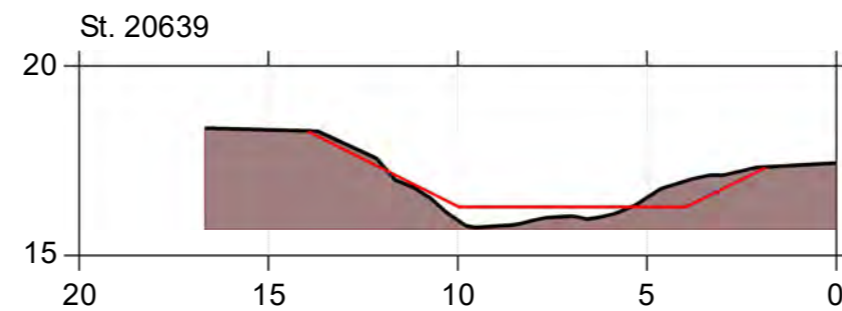
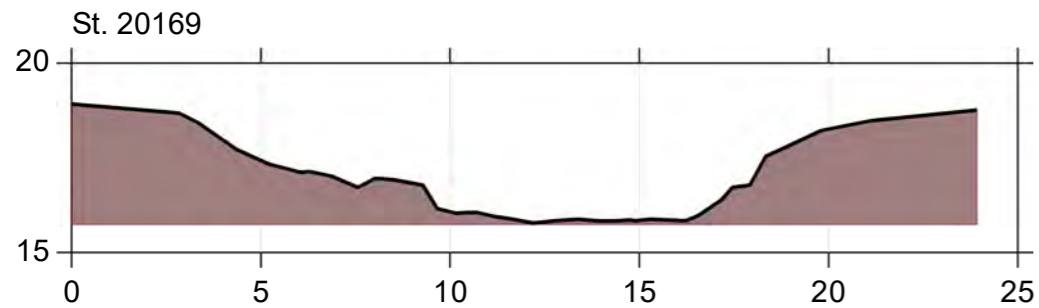
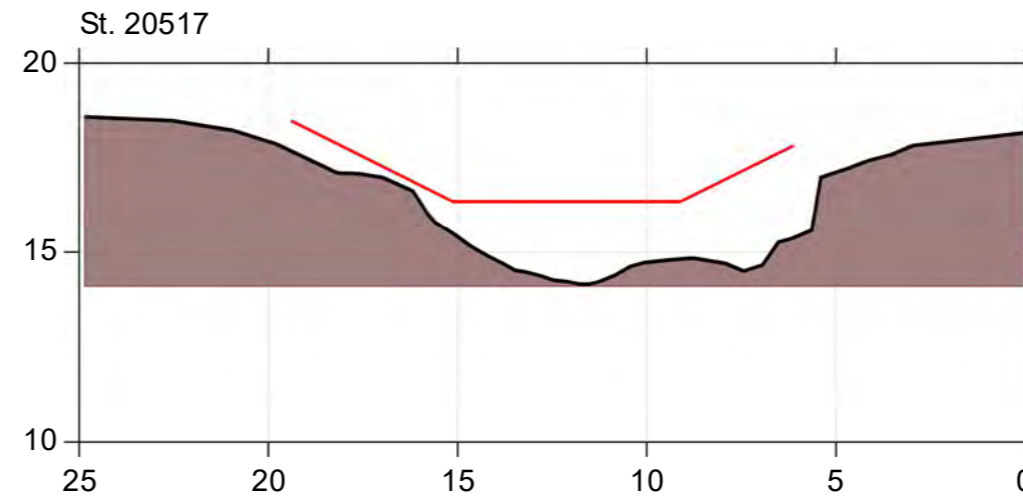
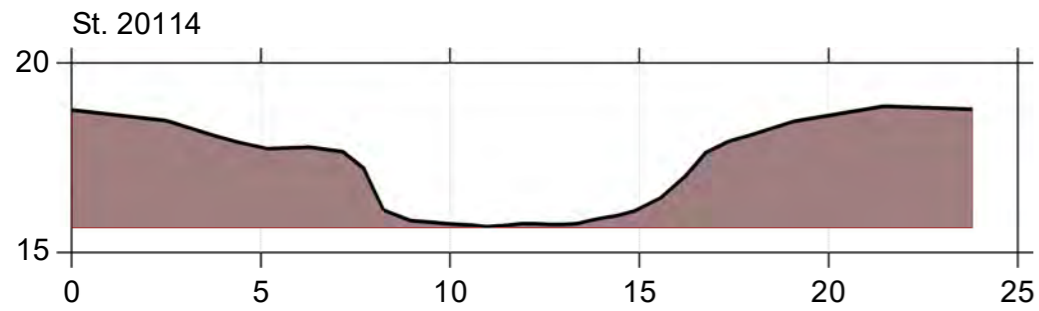
Regulativ 2022

Lodret akse : Kote i m DVR90, skala 1:200

Vandret akse : Afstand i m, skala 1:200



— Regulativ 2022 (teoretisk skikkelse)
■ Opmåling udført 2020-2022



Odense Å

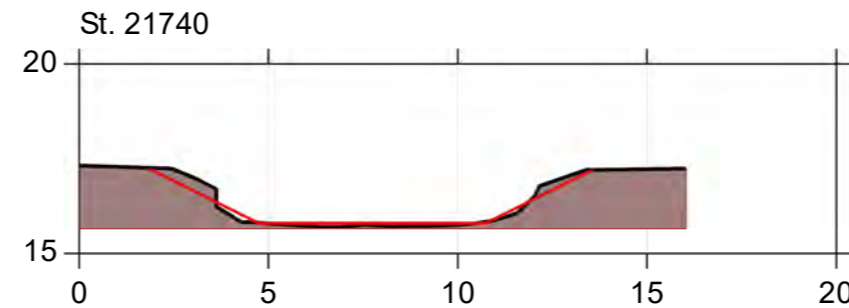
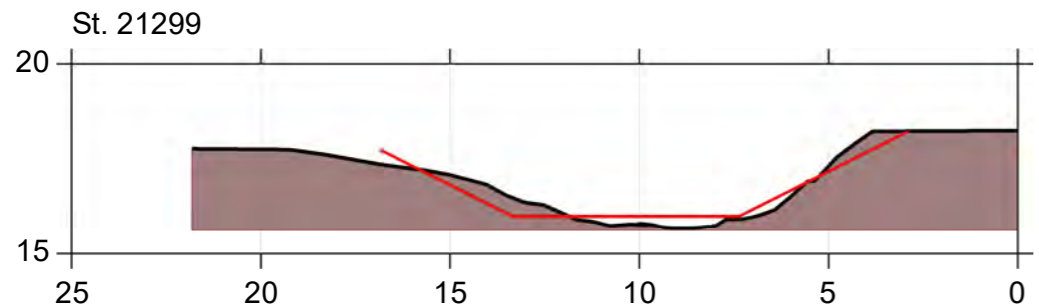
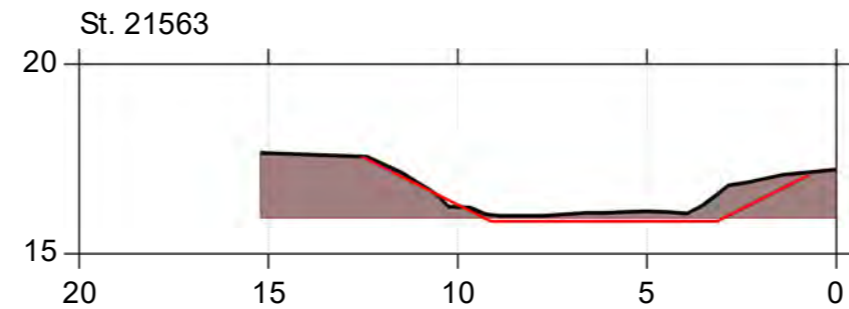
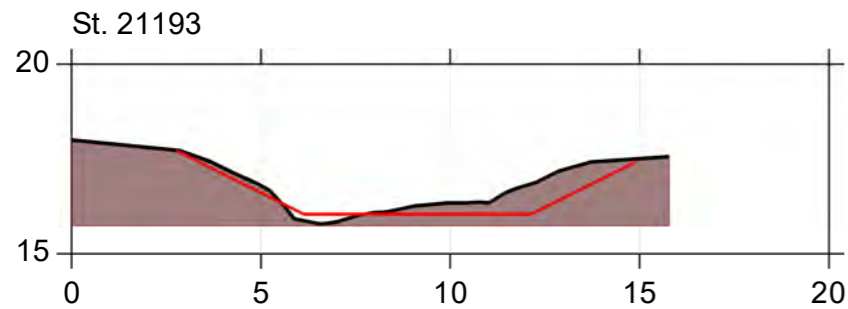
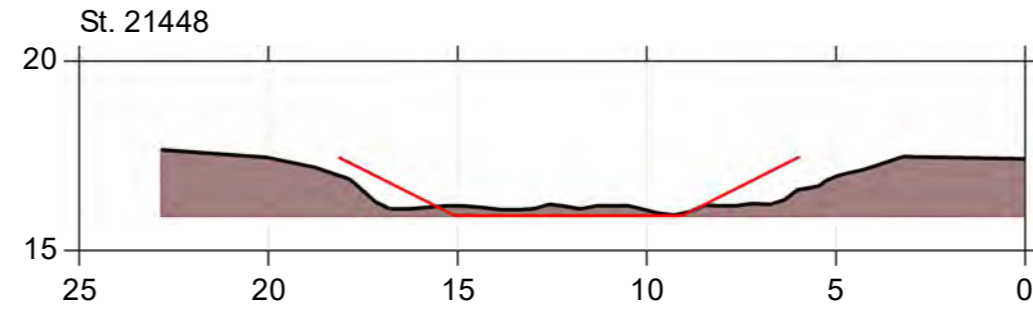
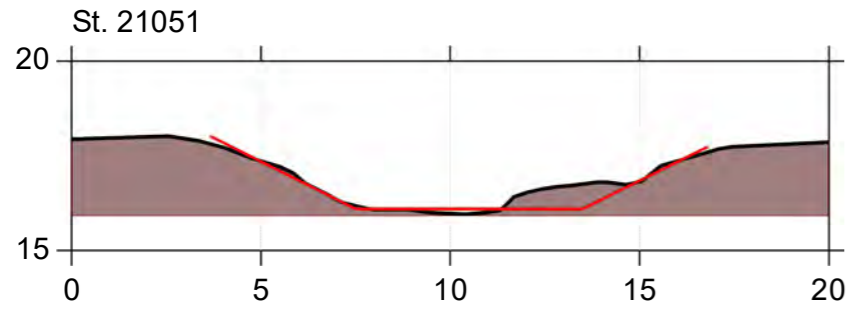
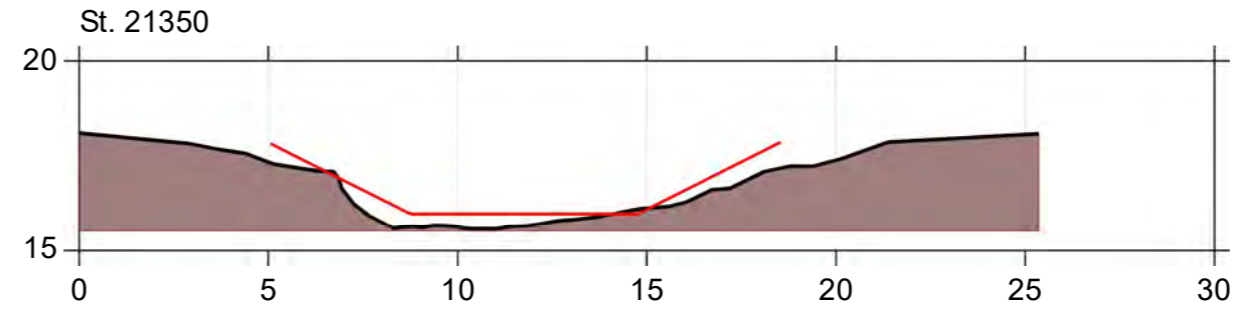
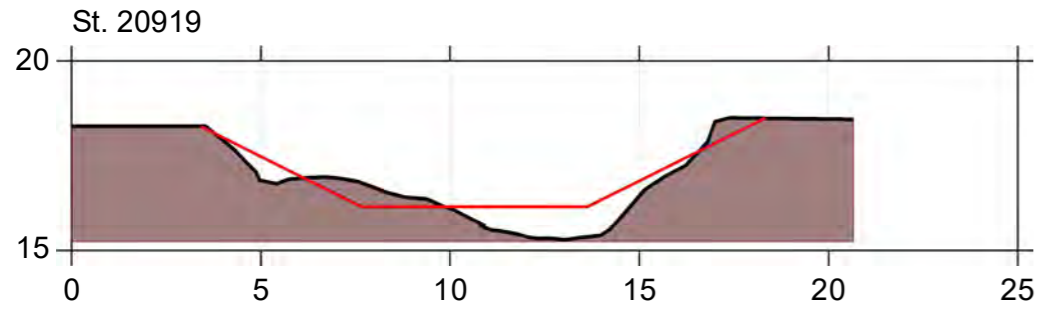
Regulativ 2022

Lodret akse : Kote i m DVR90, skala 1:200

Vandret akse : Afstand i m, skala 1:200



— Regulativ 2022 (teoretisk skikkelse)
■ Opmåling udført 2020-2022



Odense Å

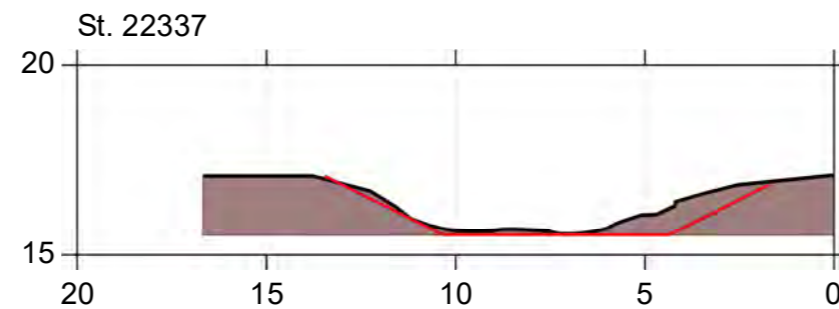
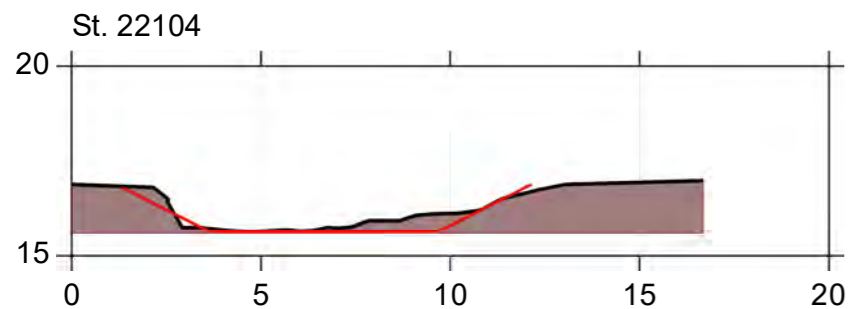
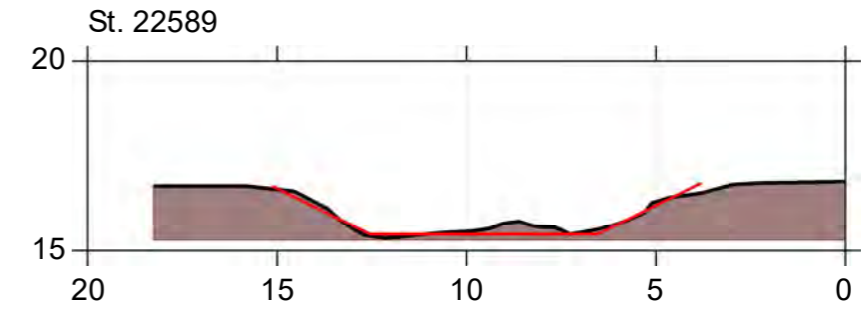
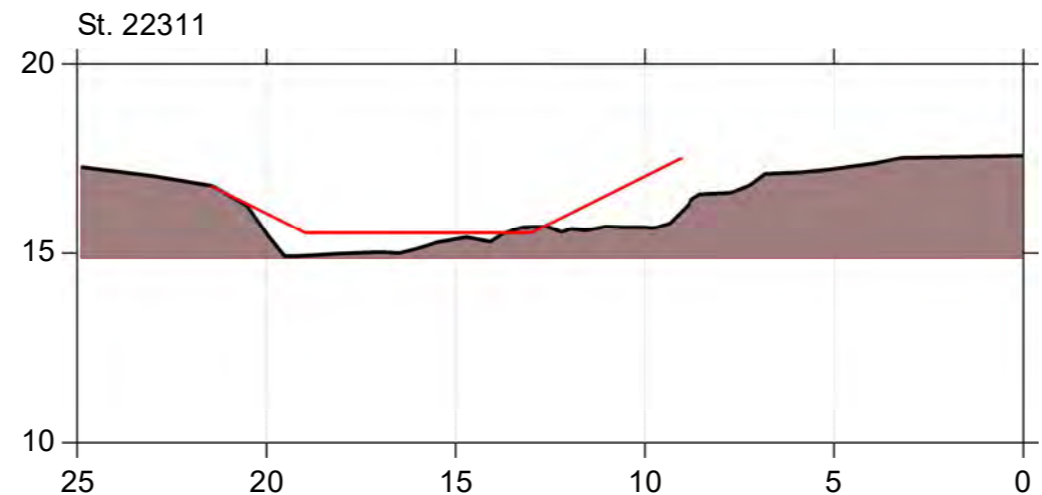
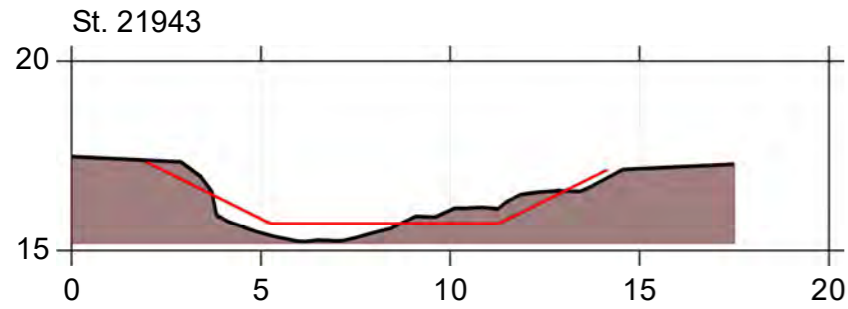
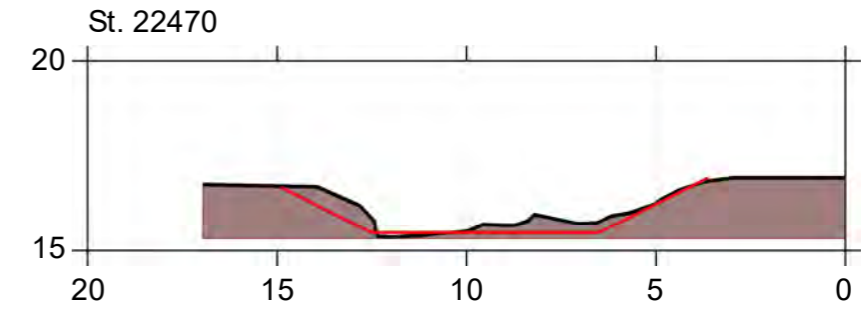
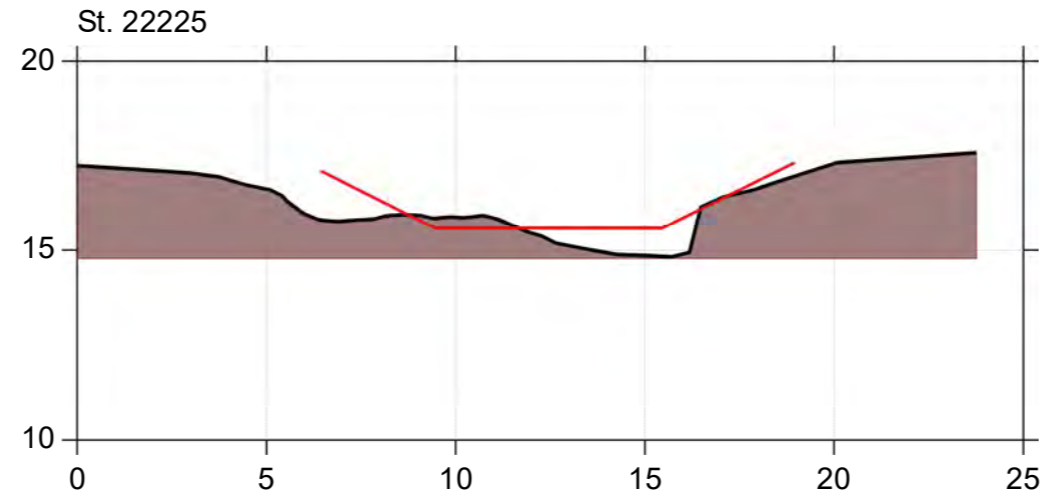
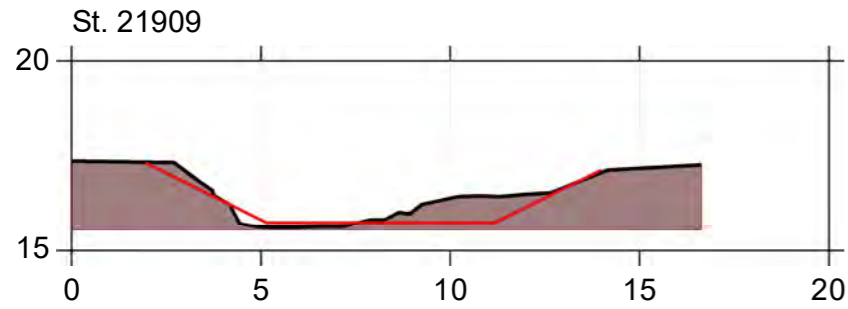
Regulativ 2022

Lodret akse : Kote i m DVR90, skala 1:200

Vandret akse : Afstand i m, skala 1:200



— Regulativ 2022 (teoretisk skikkelse)
■ Opmåling udført 2020-2022



Odense Å

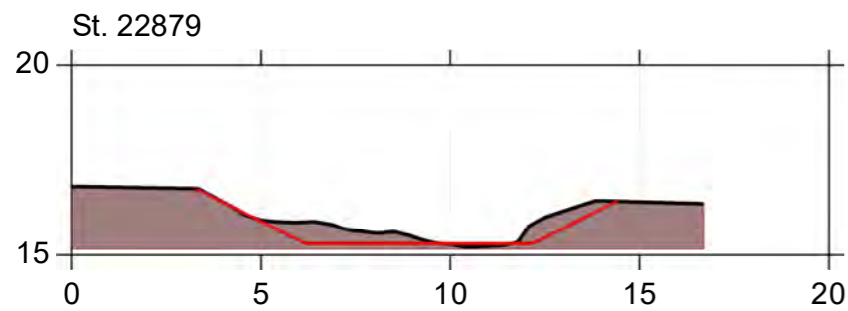
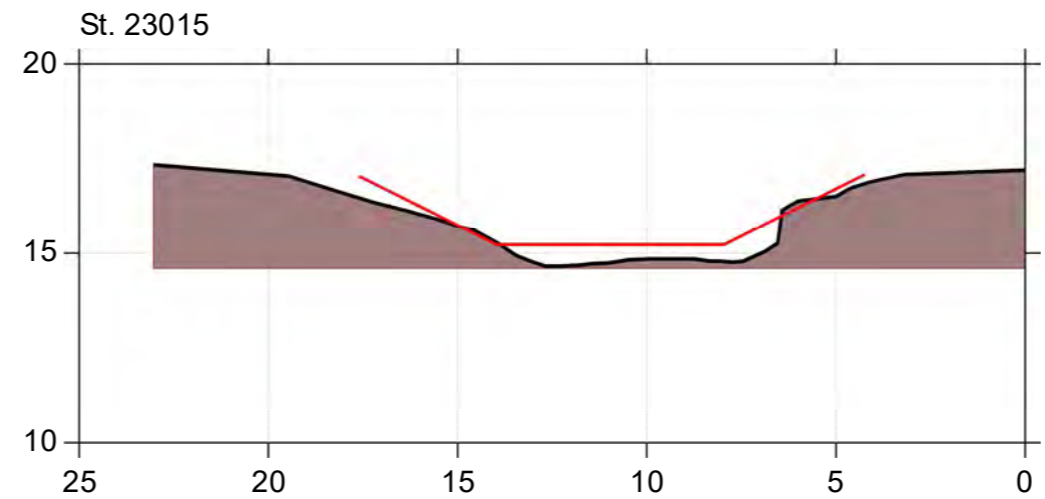
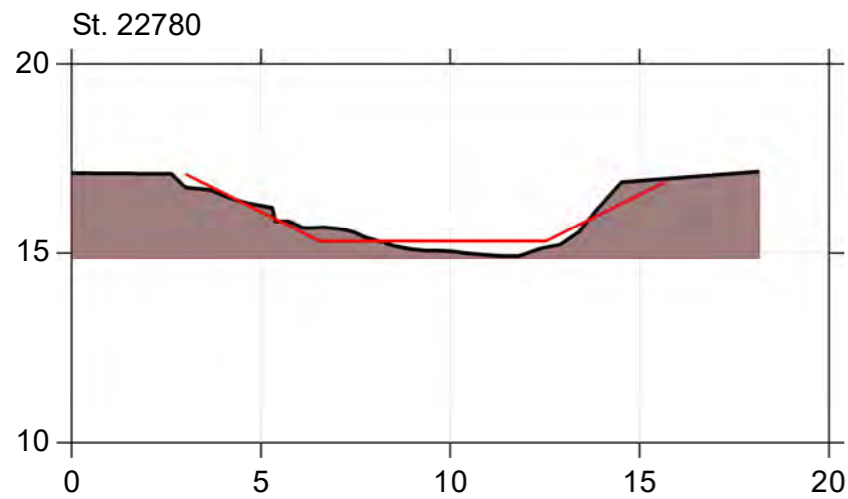
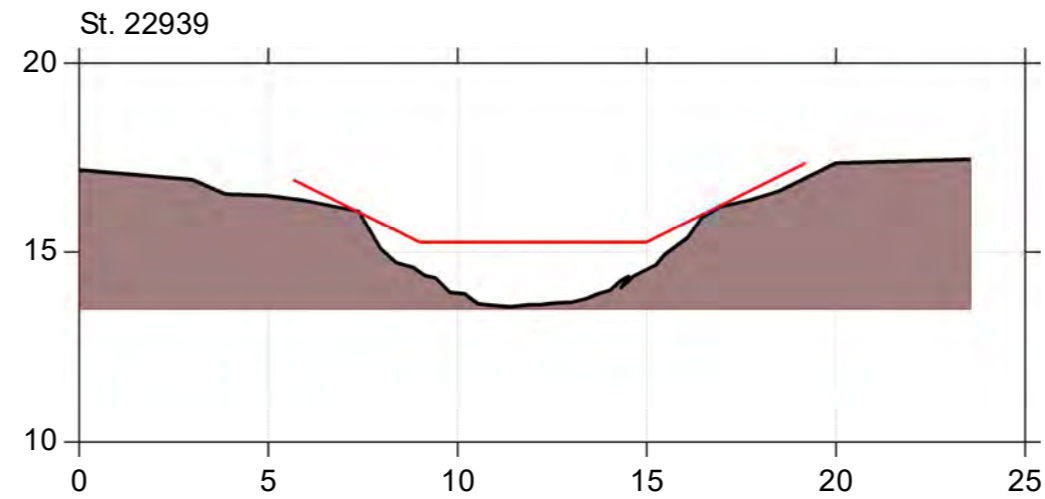
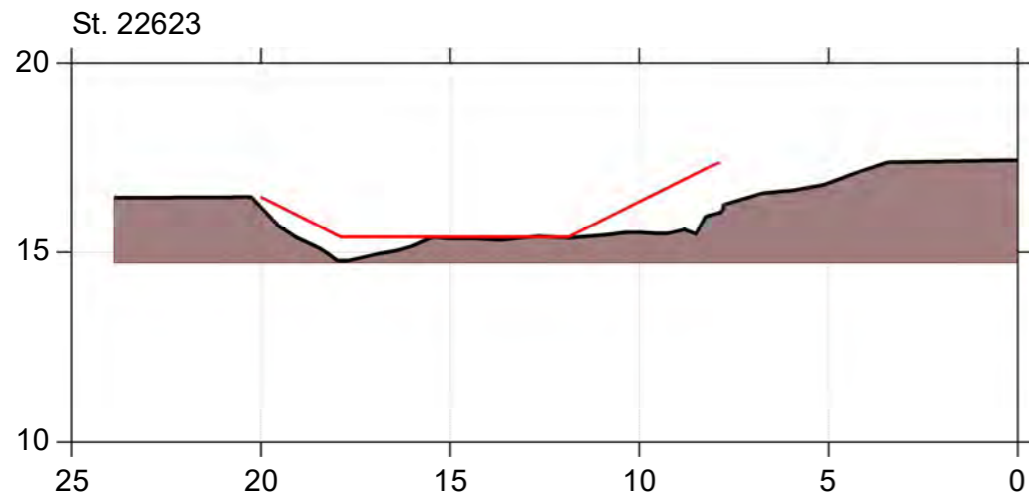
Regulativ 2022

Lodret akse : Kote i m DVR90, skala 1:200

Vandret akse : Afstand i m, skala 1:200



— Regulativ 2022 (teoretisk skikkelse)
■ Opmåling udført 2020-2022



Odense Å

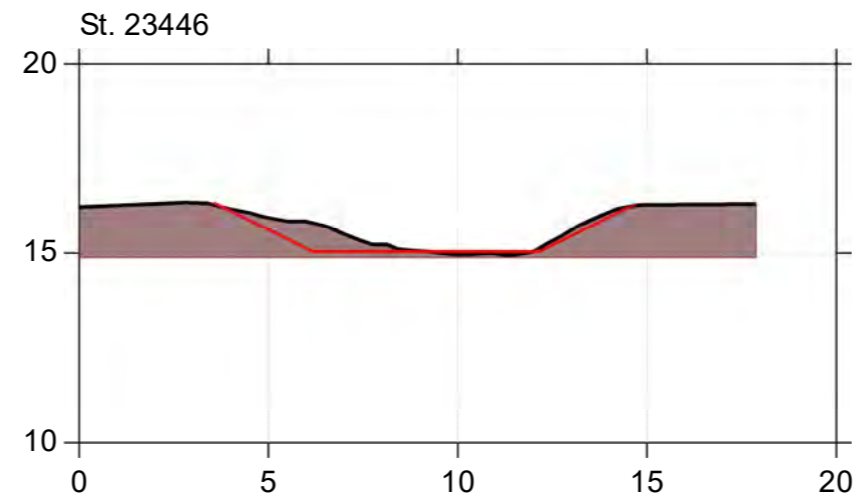
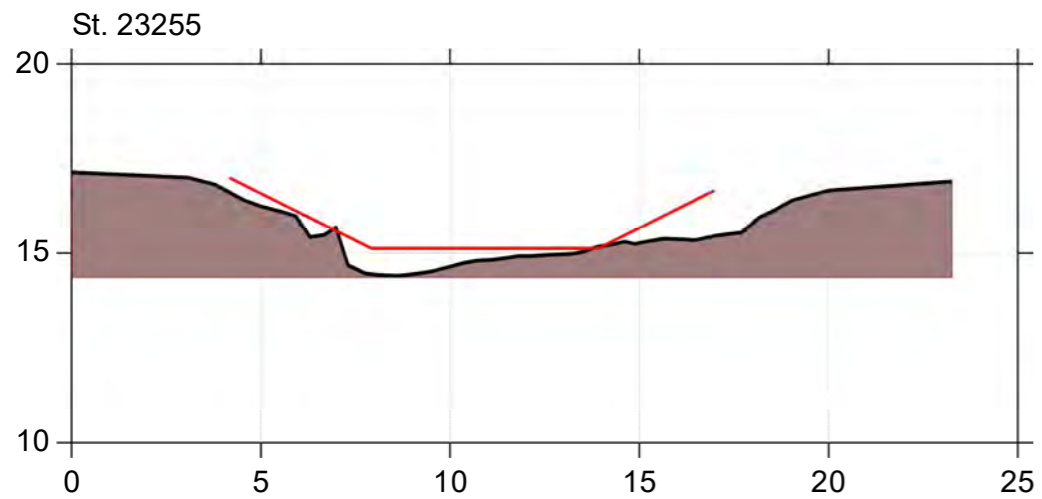
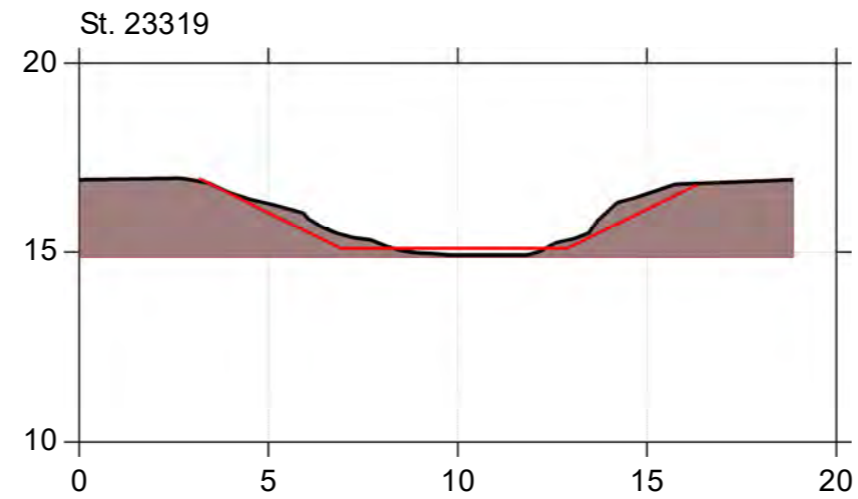
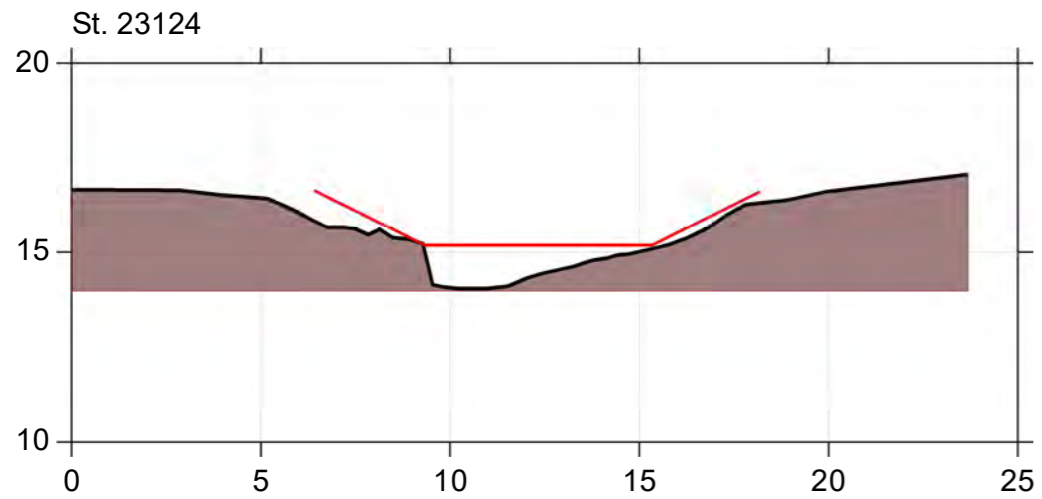
Regulativ 2022

Lodret akse : Kote i m DVR90, skala 1:200

Vandret akse : Afstand i m, skala 1:200



— Regulativ 2022 (teoretisk skikkelse)
■ Opmåling udført 2020-2022



Odense Å

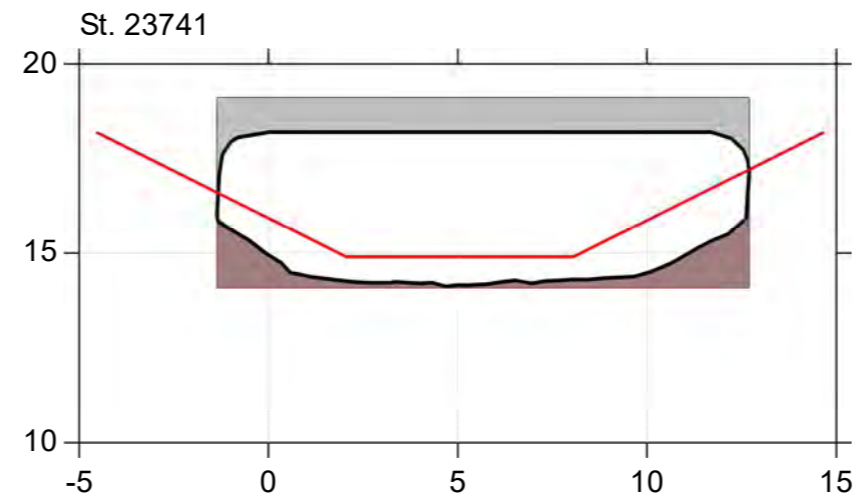
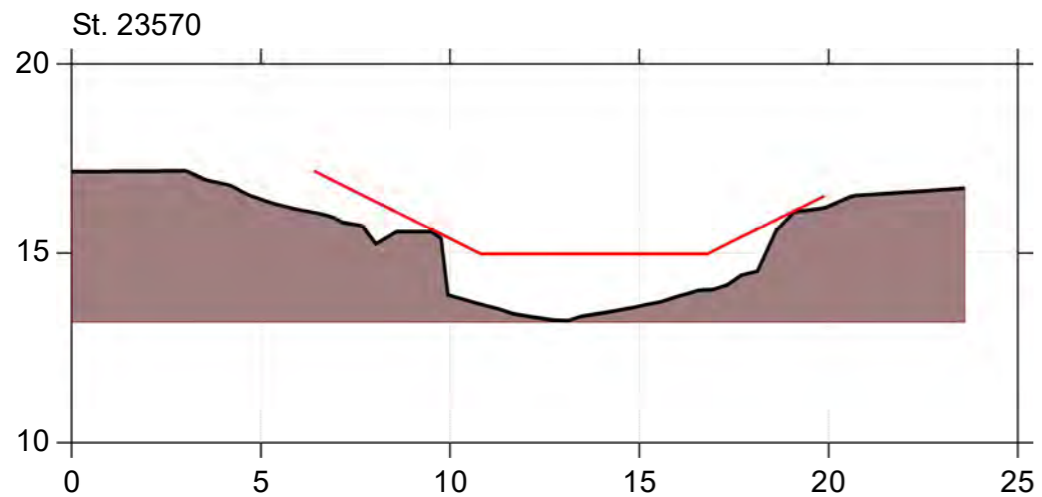
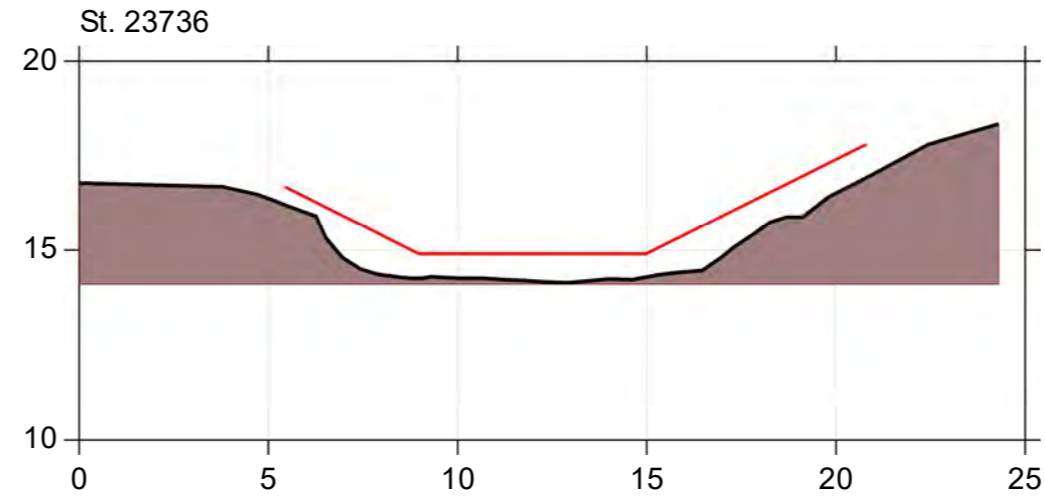
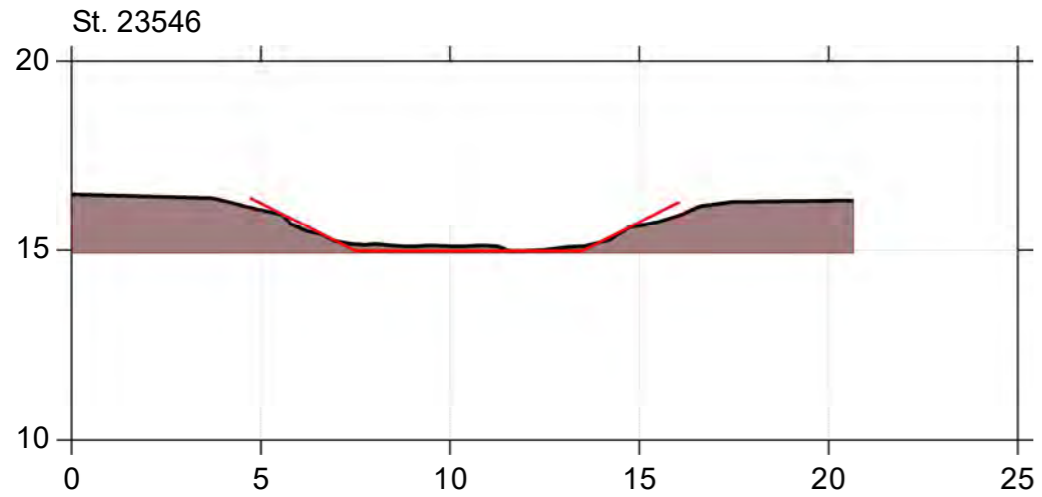
Regulativ 2022

Lodret akse : Kote i m DVR90, skala 1:200

Vandret akse : Afstand i m, skala 1:200



— Regulativ 2022 (teoretisk skikkelse)
■ Opmåling udført 2020-2022



Odense Å

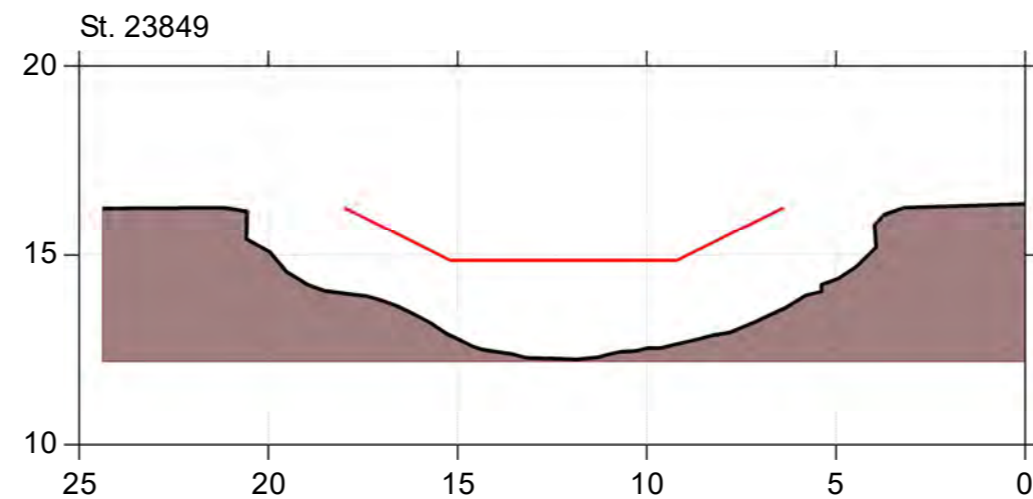
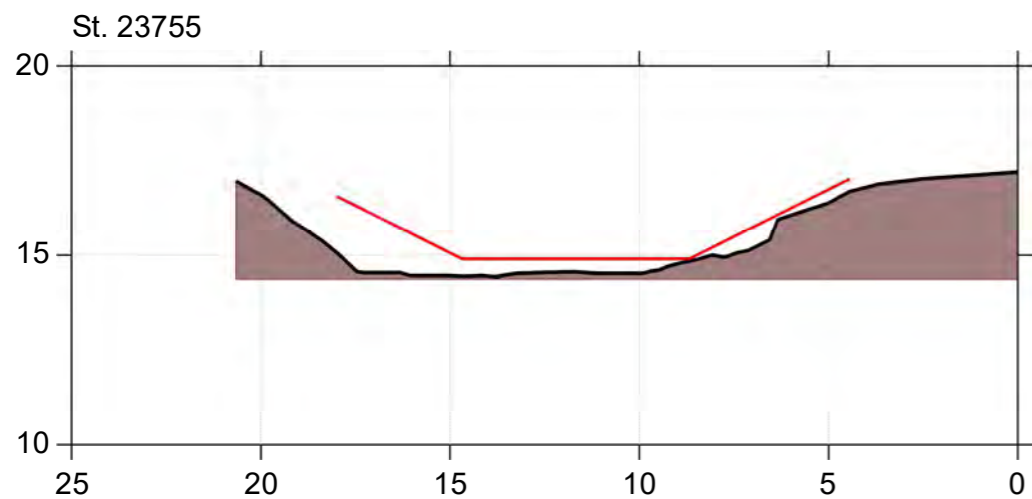
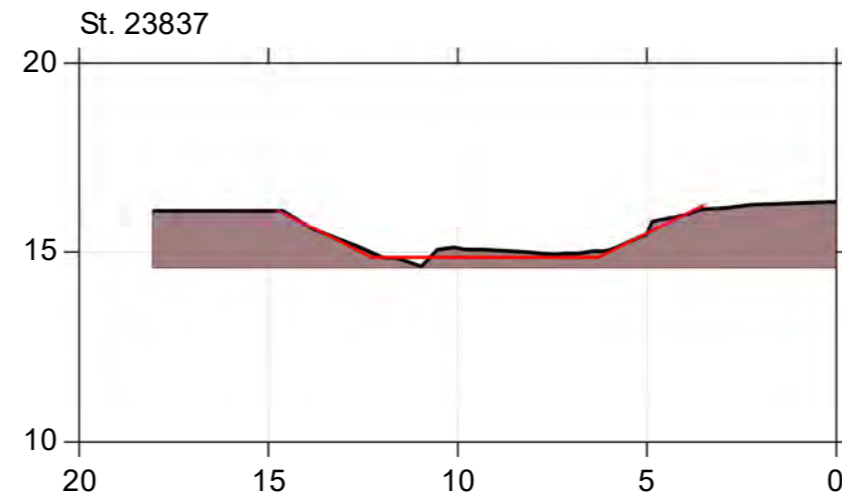
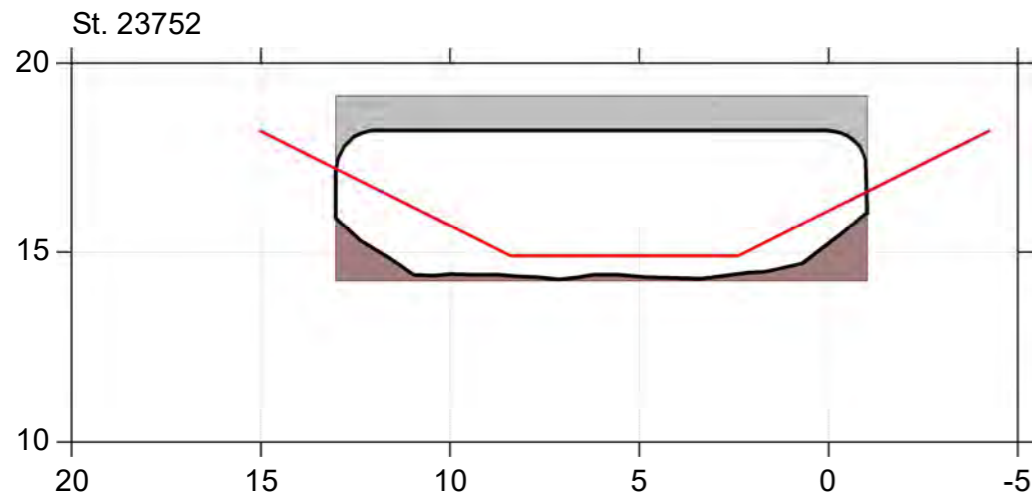
Regulativ 2022

Lodret akse : Kote i m DVR90, skala 1:200

Vandret akse : Afstand i m, skala 1:200



— Regulativ 2022 (teoretisk skikkelse)
■ Opmåling udført 2020-2022



Odense Å

Regulativ 2022

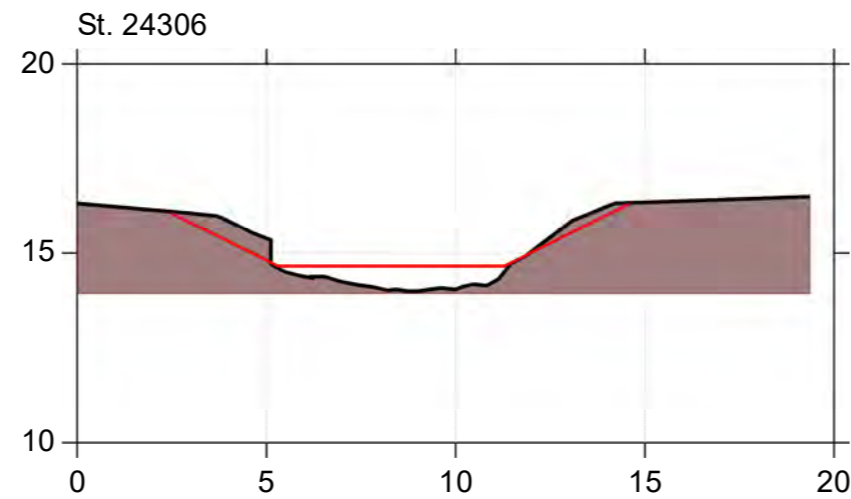
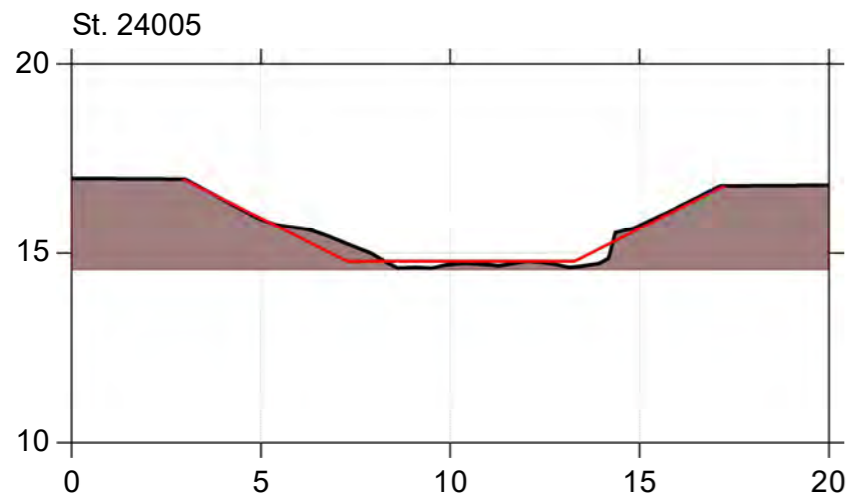
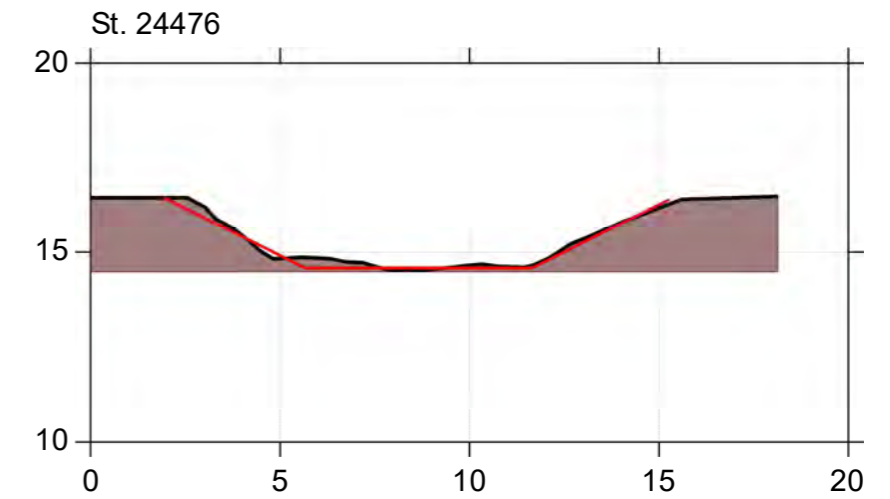
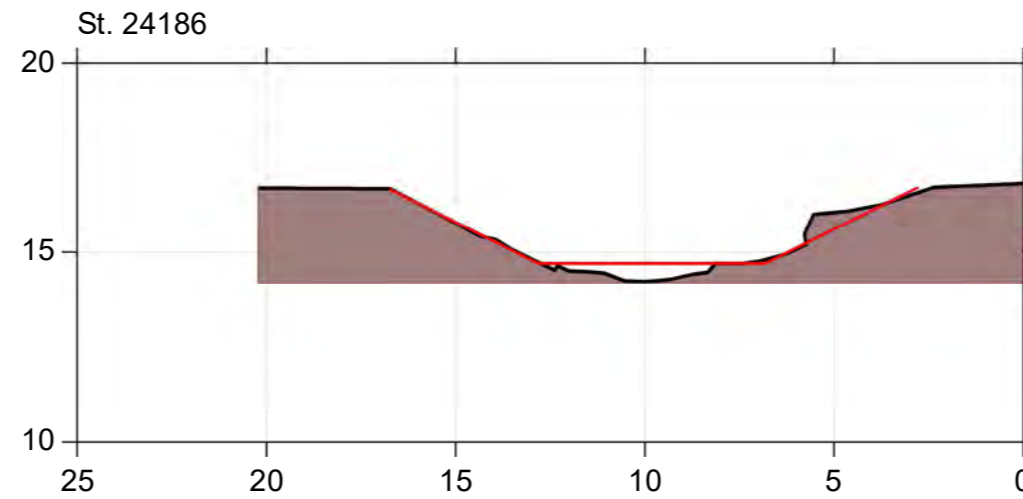
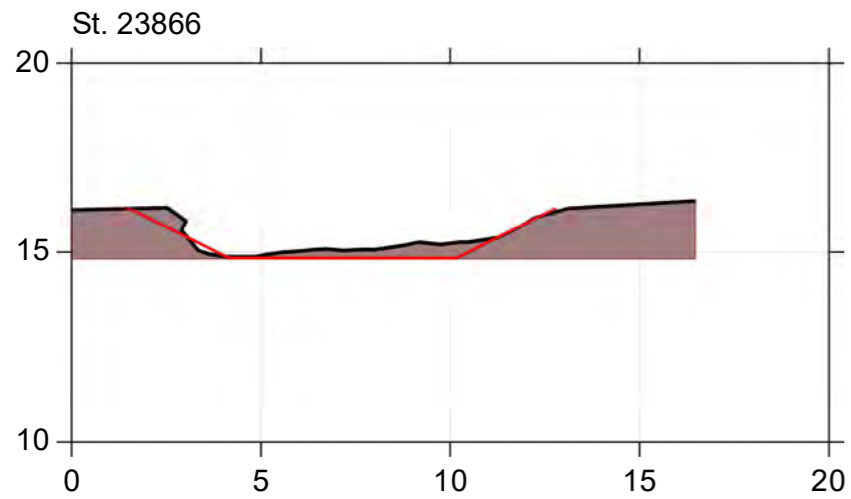
Lodret akse : Kote i m DVR90, skala 1:200

Vandret akse : Afstand i m, skala 1:200



Bilag 3 s. 35

— Regulativ 2022 (teoretisk skikkelse)
■ Opmåling udført 2020-2022



Odense Å

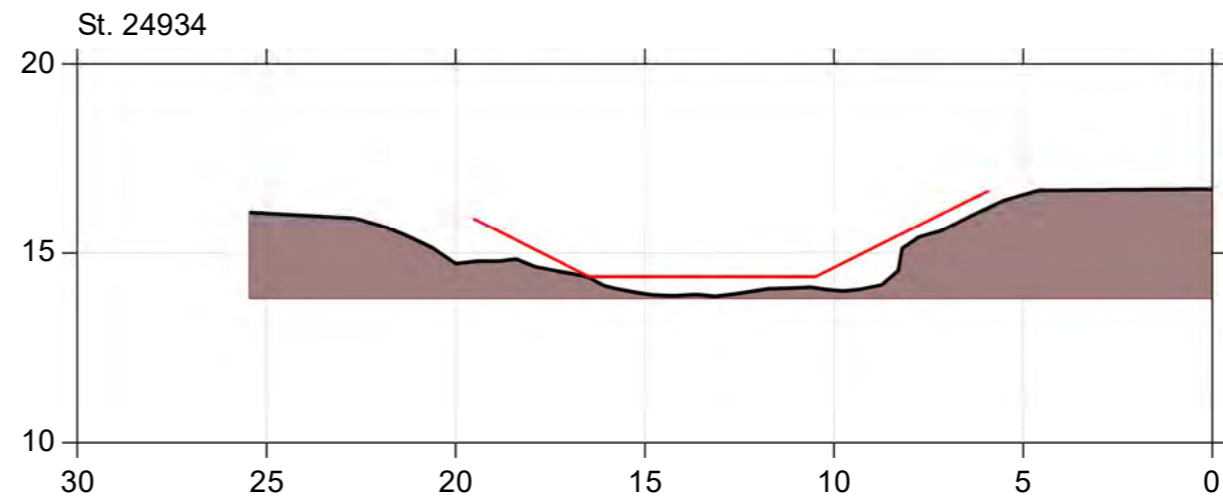
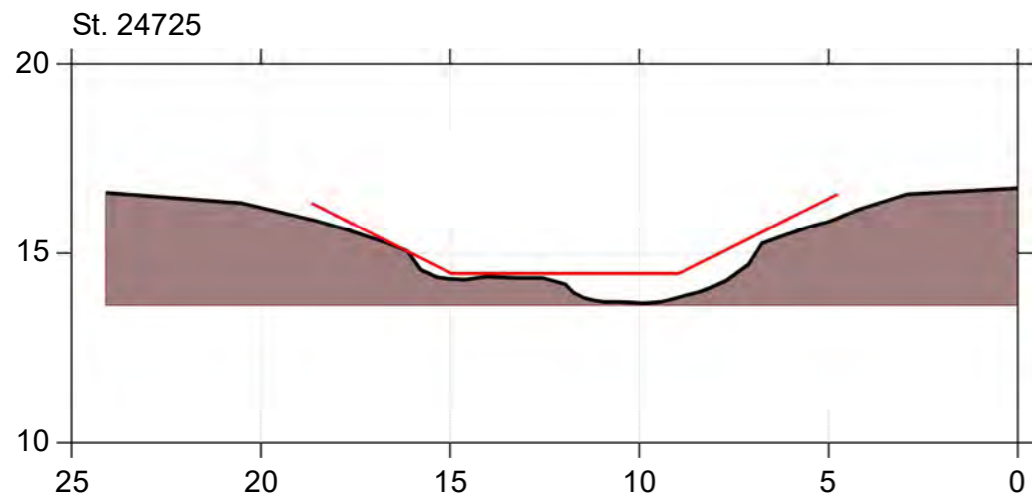
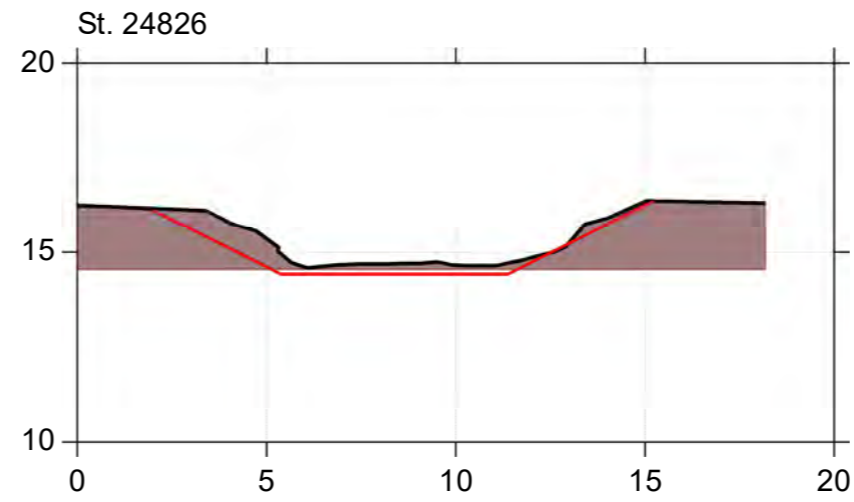
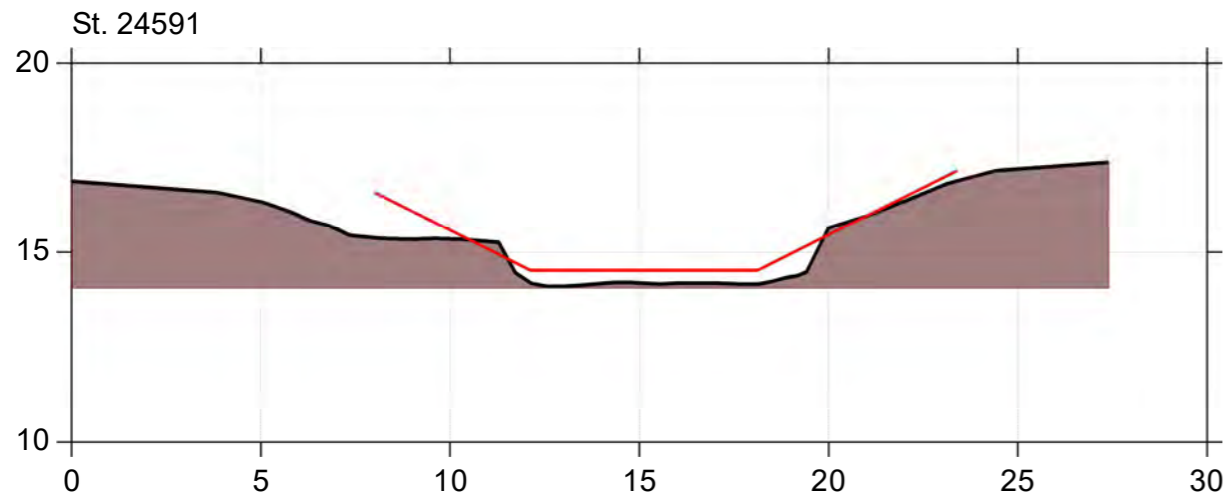
Regulativ 2022

Lodret akse : Kote i m DVR90, skala 1:200

Vandret akse : Afstand i m, skala 1:200



— Regulativ 2022 (teoretisk skikkelse)
■ Opmåling udført 2020-2022



Odense Å

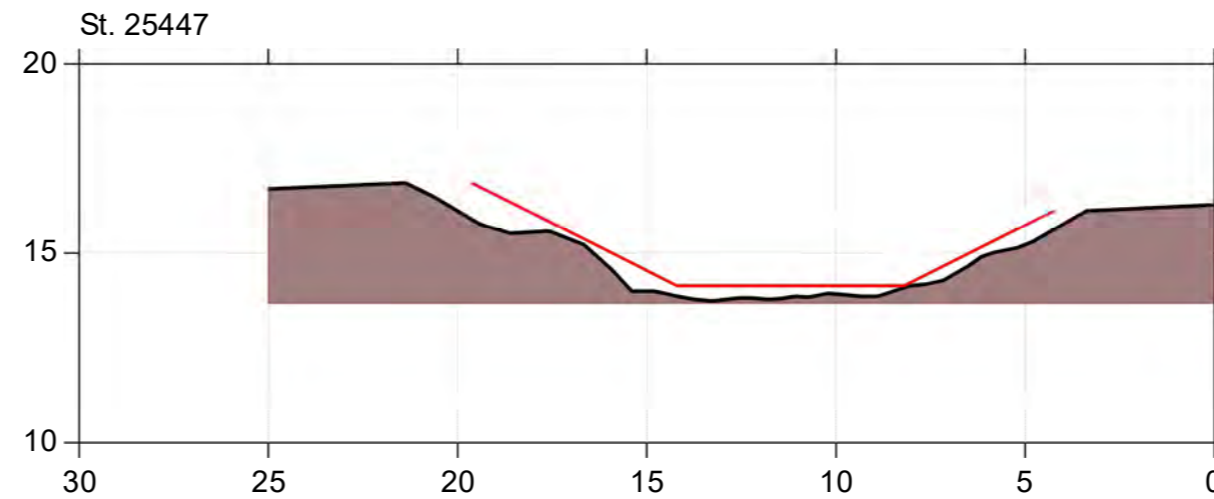
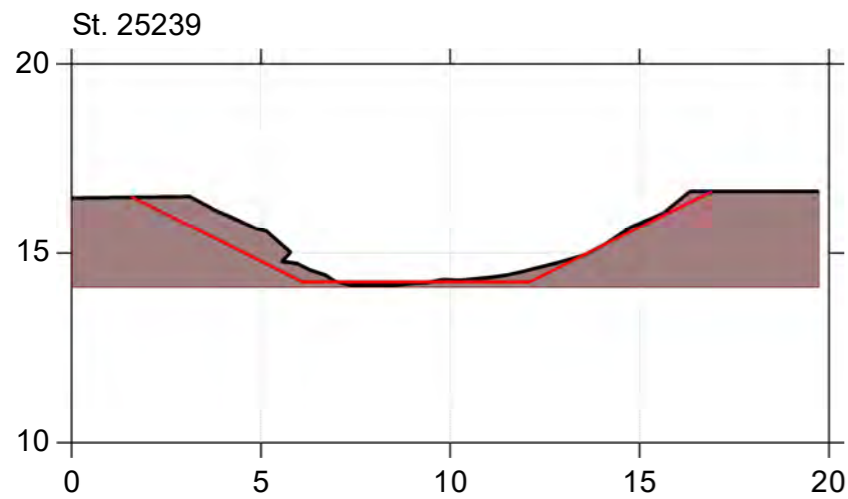
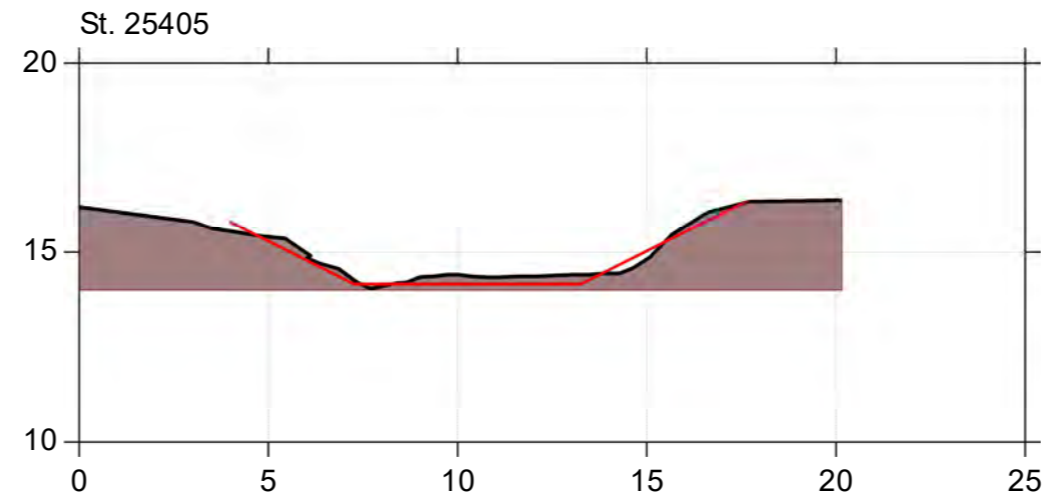
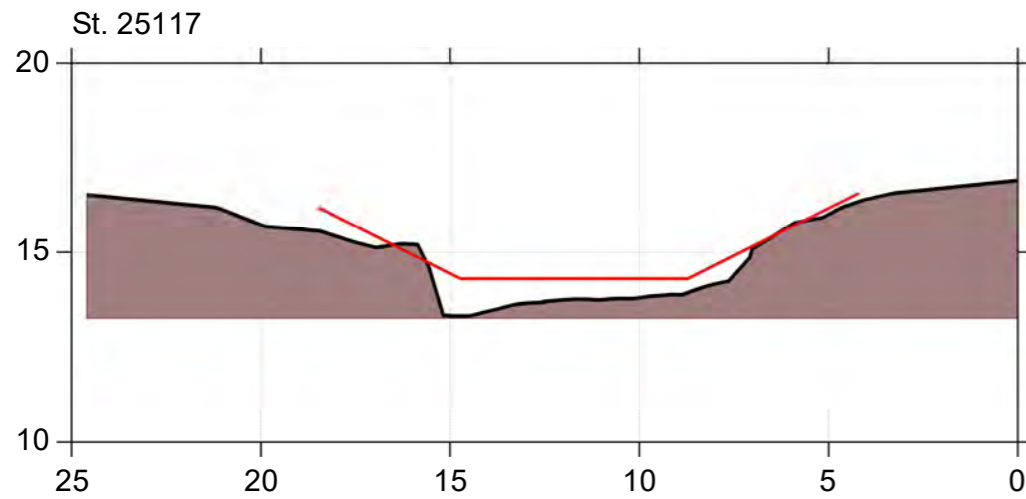
Regulativ 2022

Lodret akse : Kote i m DVR90, skala 1:200

Vandret akse : Afstand i m, skala 1:200



— Regulativ 2022 (teoretisk skikkelse)
■ Opmåling udført 2020-2022



Odense Å

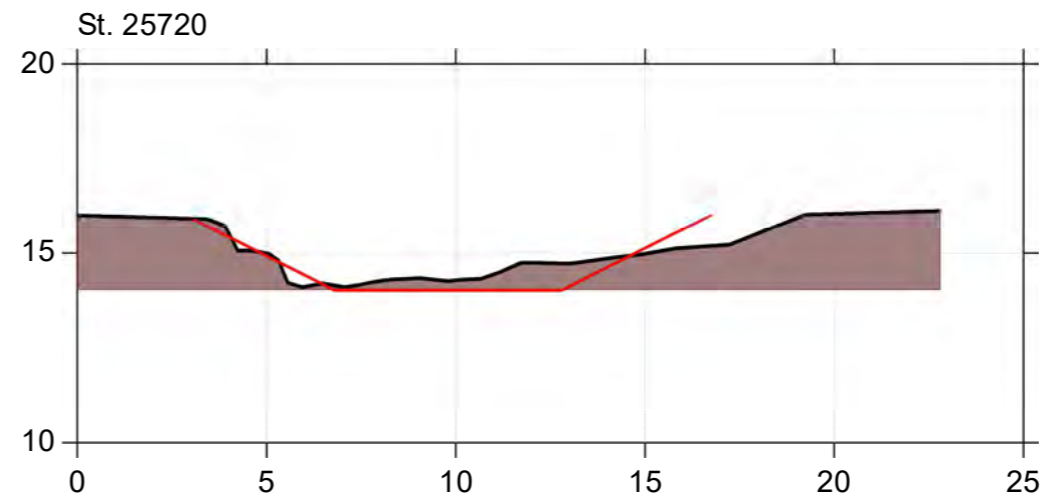
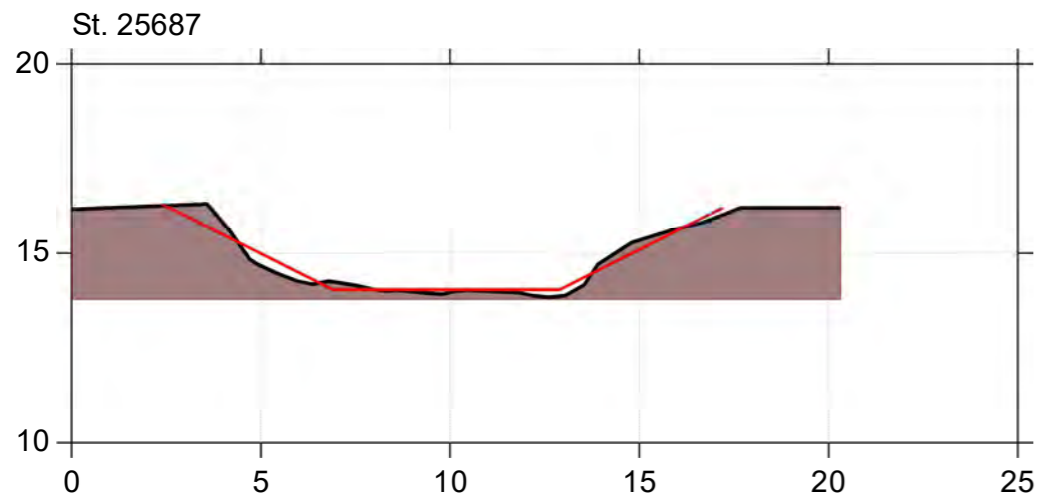
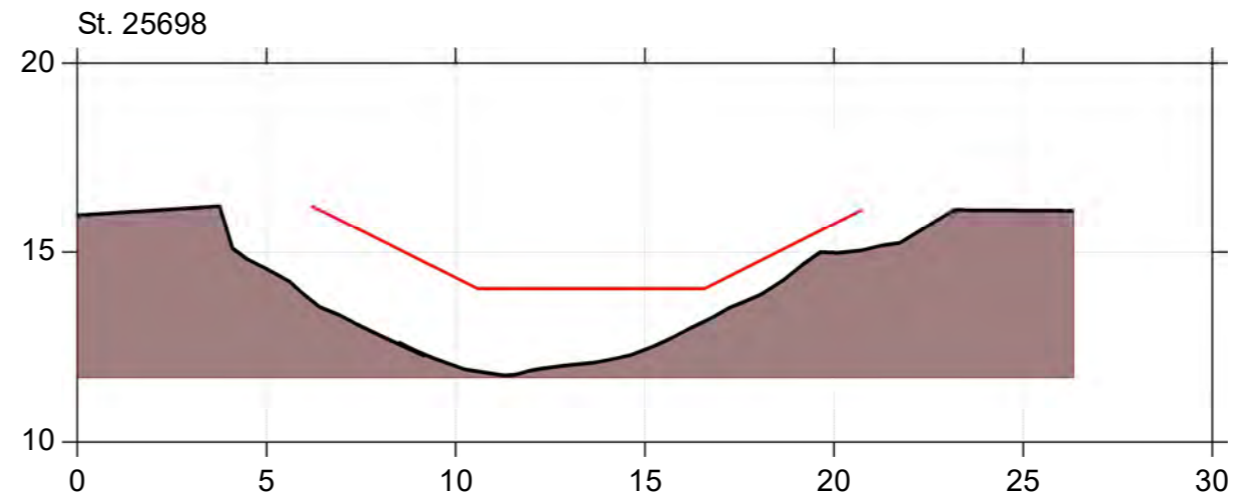
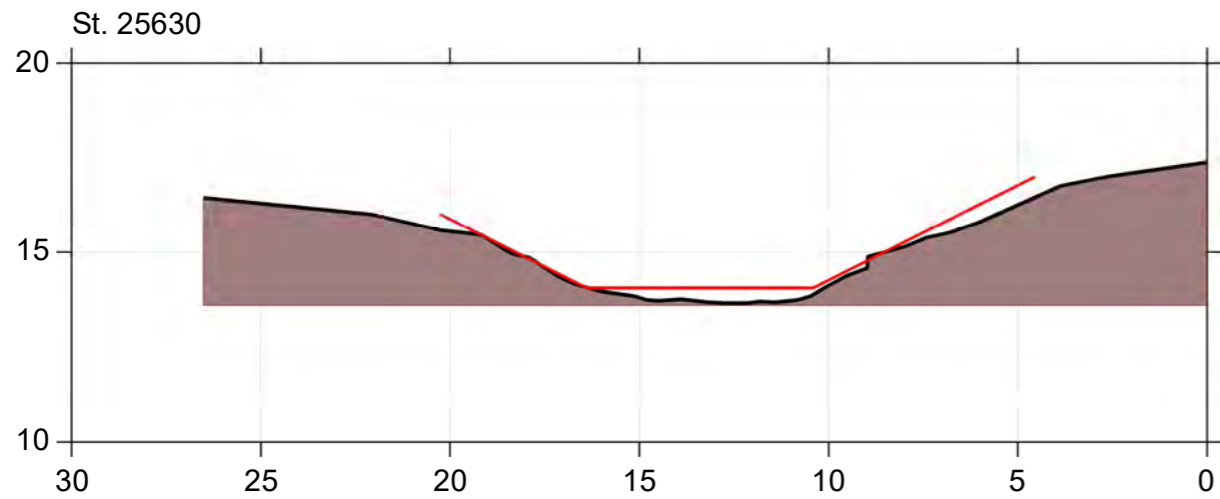
Regulativ 2022

Lodret akse : Kote i m DVR90, skala 1:200

Vandret akse : Afstand i m, skala 1:200



— Regulativ 2022 (teoretisk skikkelse)
■ Opmåling udført 2020-2022



Odense Å

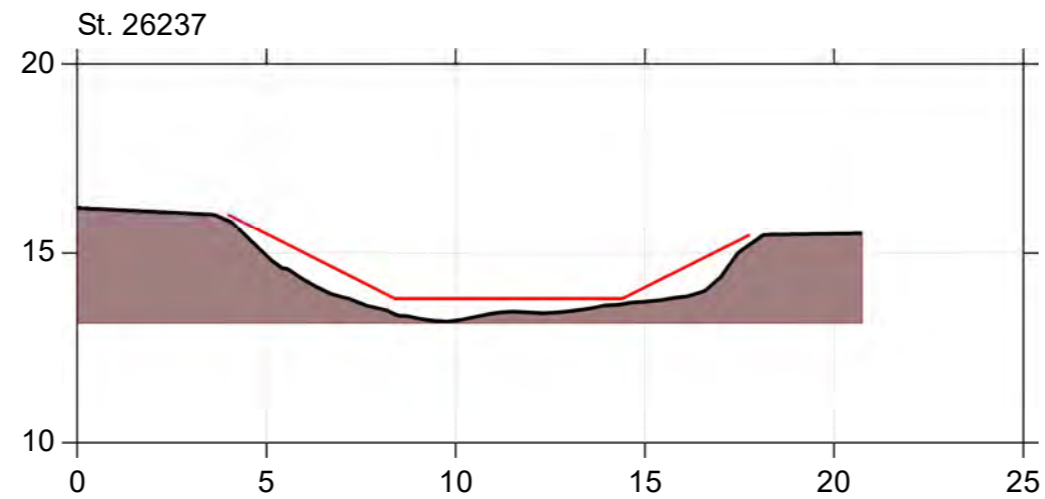
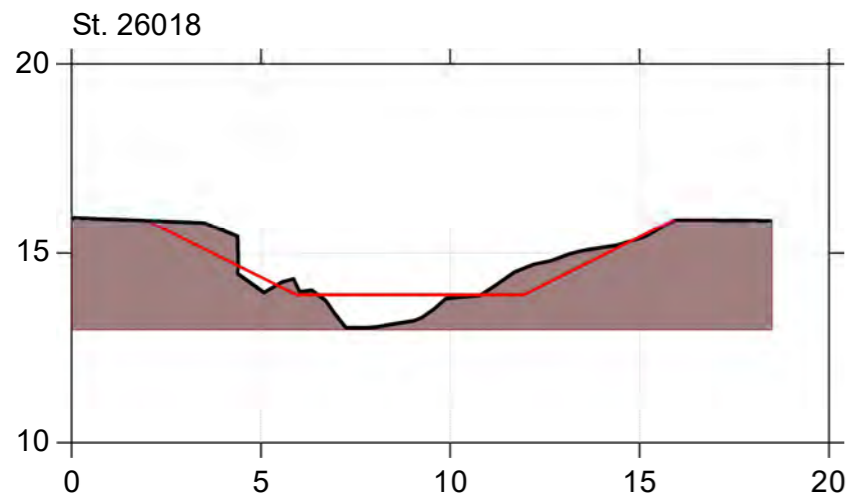
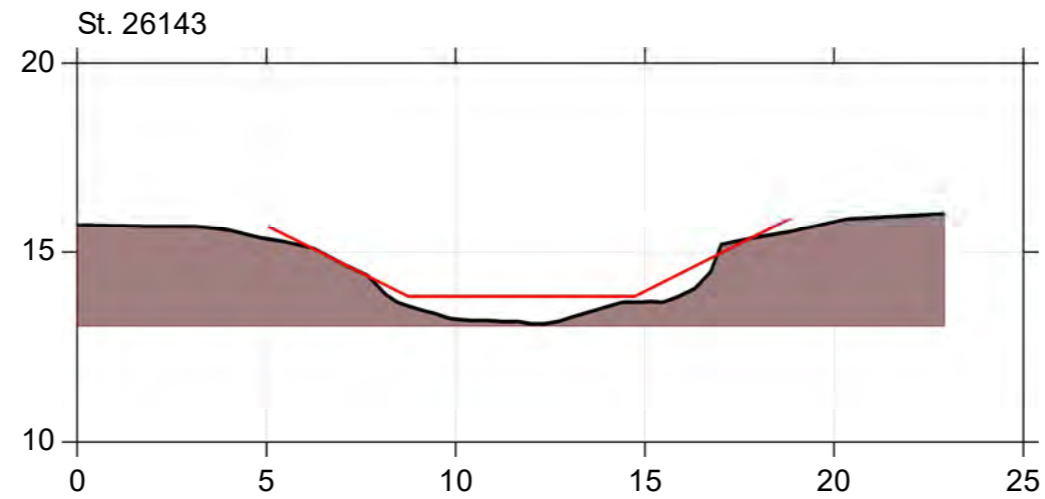
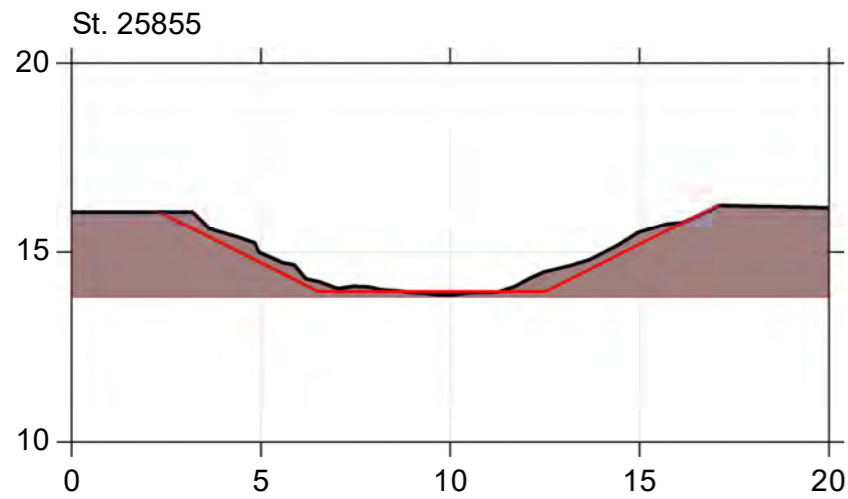
Regulativ 2022

Lodret akse : Kote i m DVR90, skala 1:200

Vandret akse : Afstand i m, skala 1:200



— Regulativ 2022 (teoretisk skikkelse)
■ Opmåling udført 2020-2022



Odense Å

Regulativ 2022

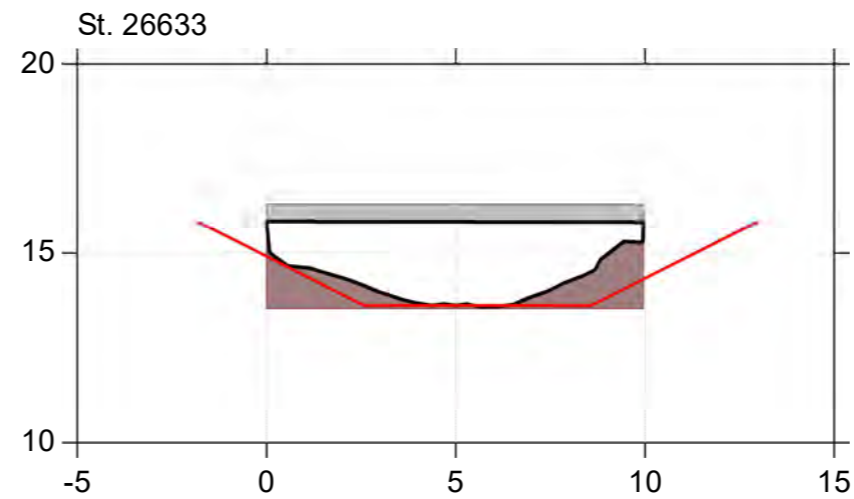
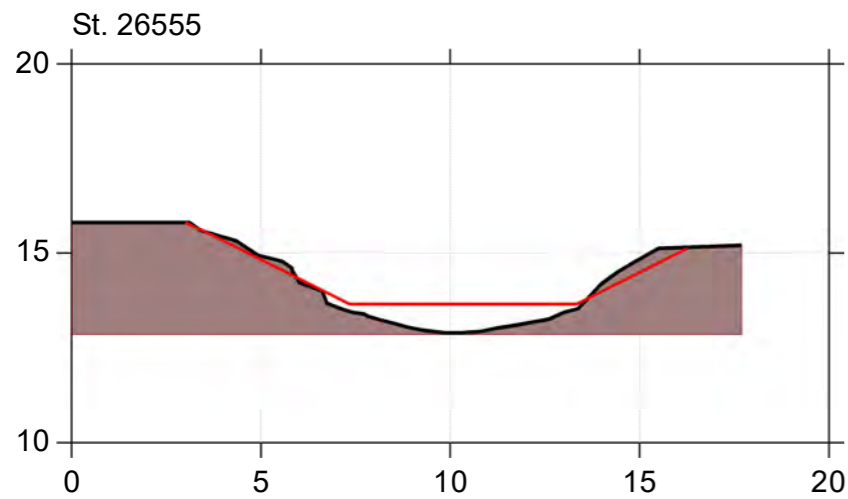
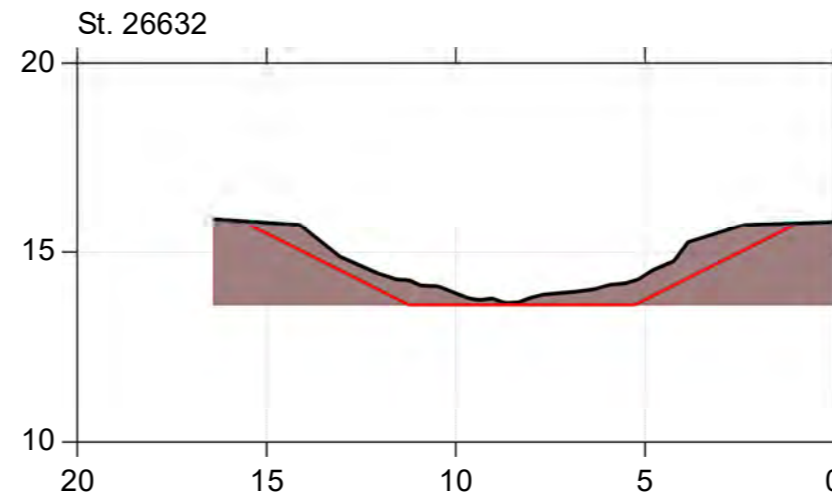
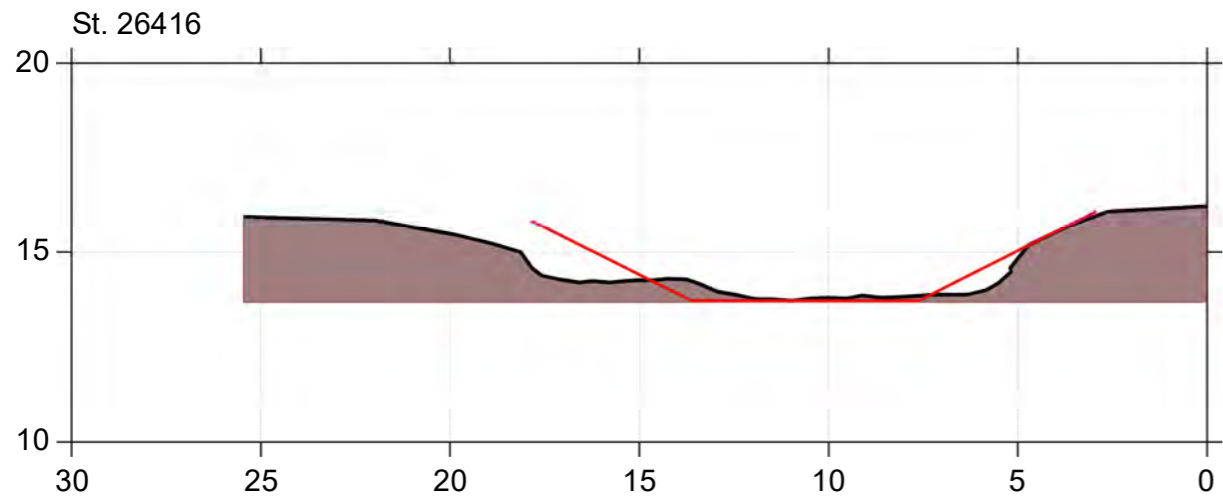
Lodret akse : Kote i m DVR90, skala 1:200

Vandret akse : Afstand i m, skala 1:200



Bilag 3 s. 40

— Regulativ 2022 (teoretisk skikkelse)
■ Opmåling udført 2020-2022



Odense Å

Regulativ 2022

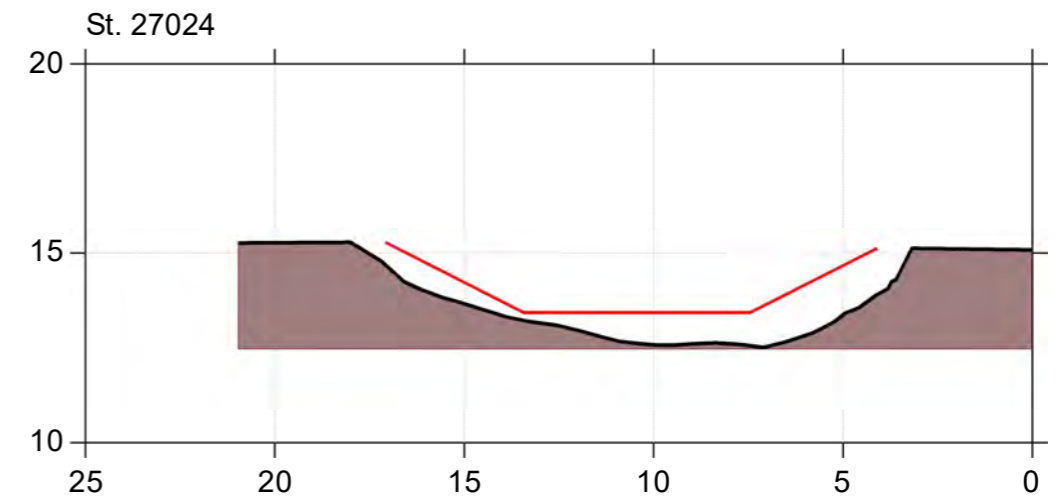
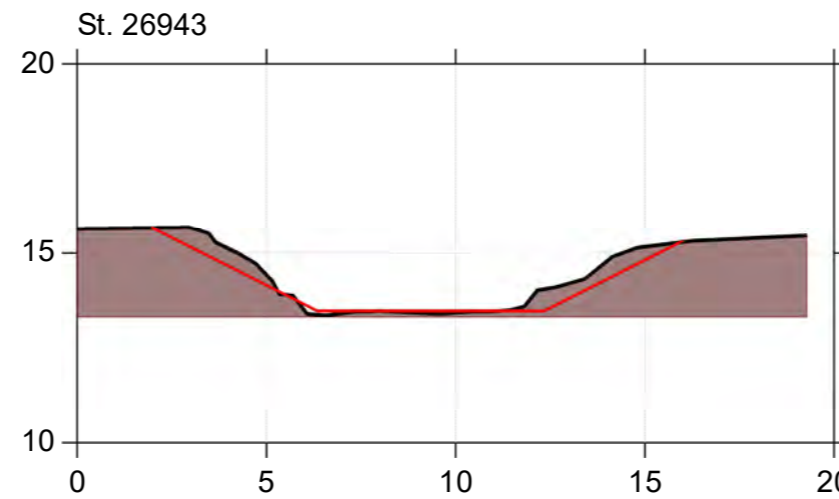
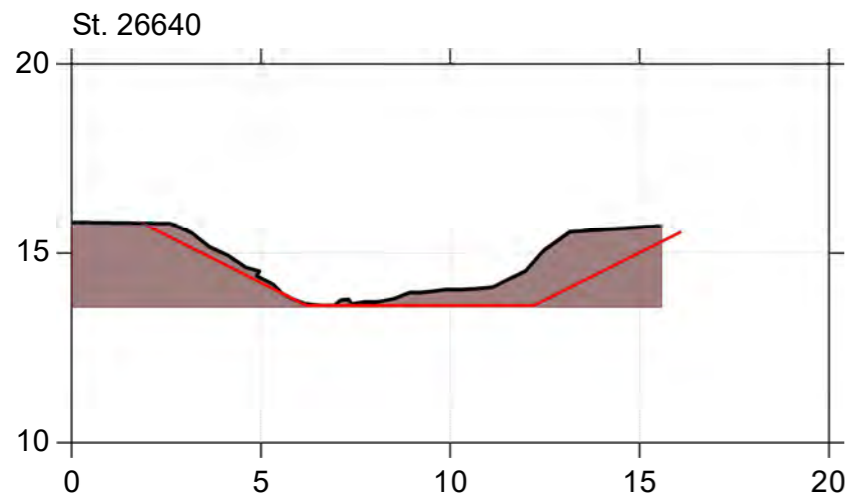
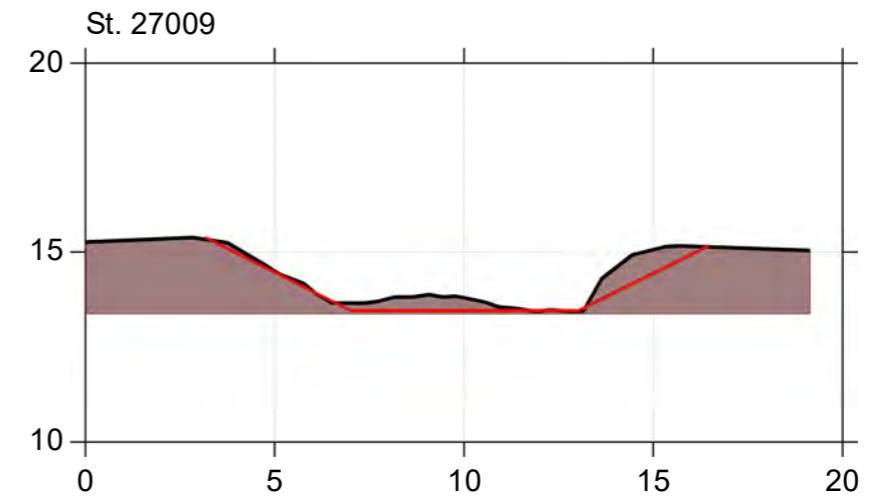
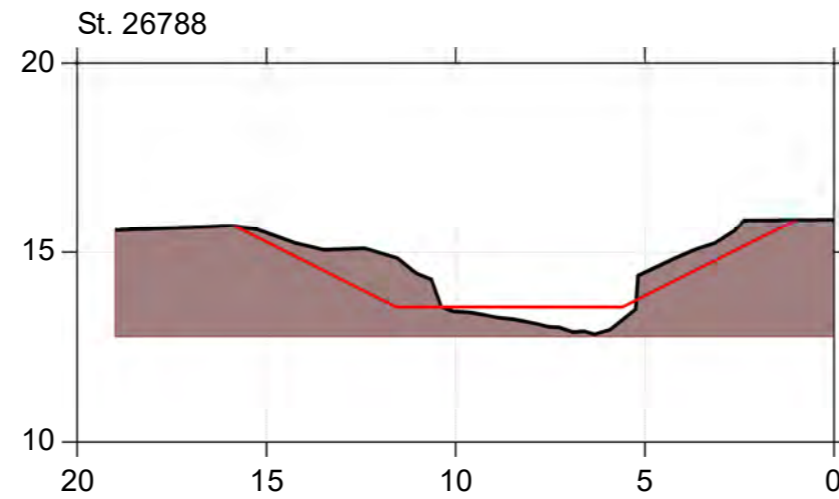
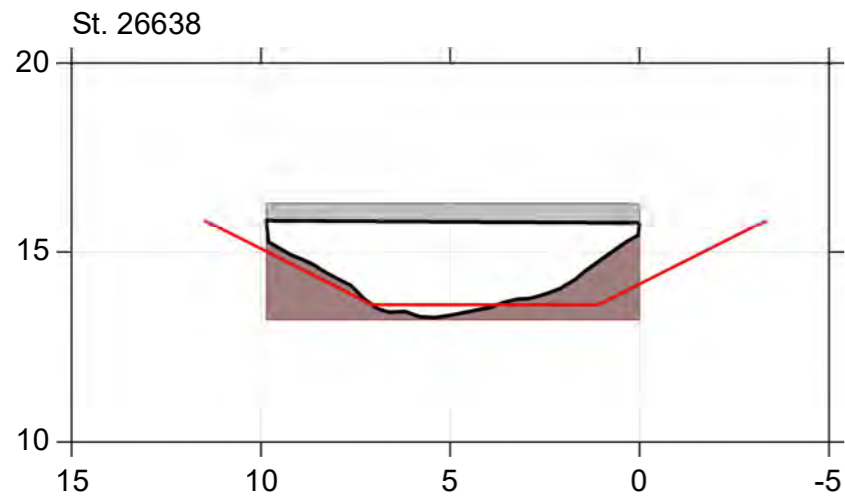
Lodret akse : Kote i m DVR90, skala 1:200

Vandret akse : Afstand i m, skala 1:200



Bilag 3 s. 41

— Regulativ 2022 (teoretisk skikkelse)
■ Opmåling udført 2020-2022



Odense Å

Regulativ 2022

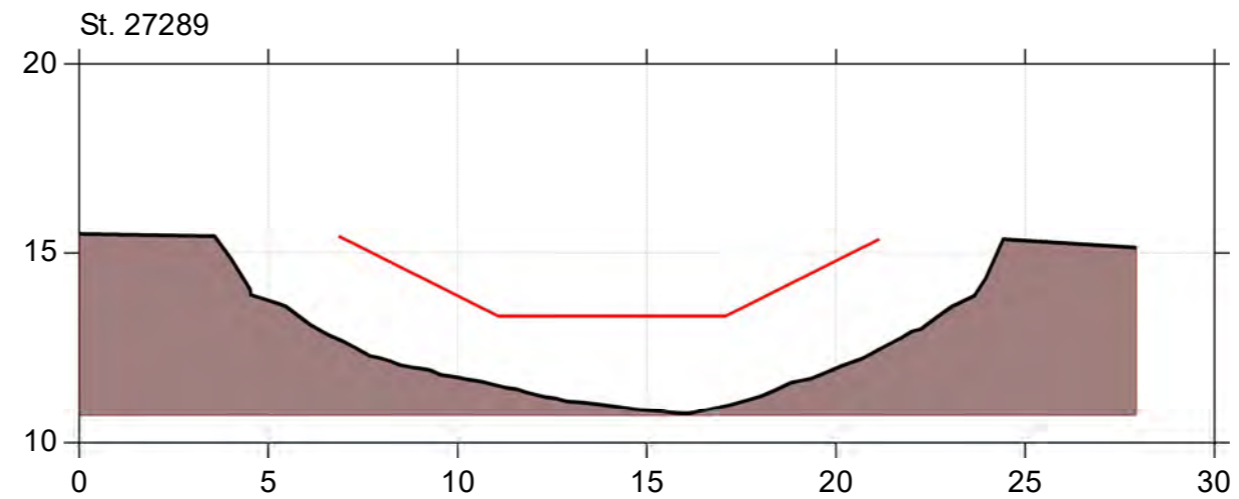
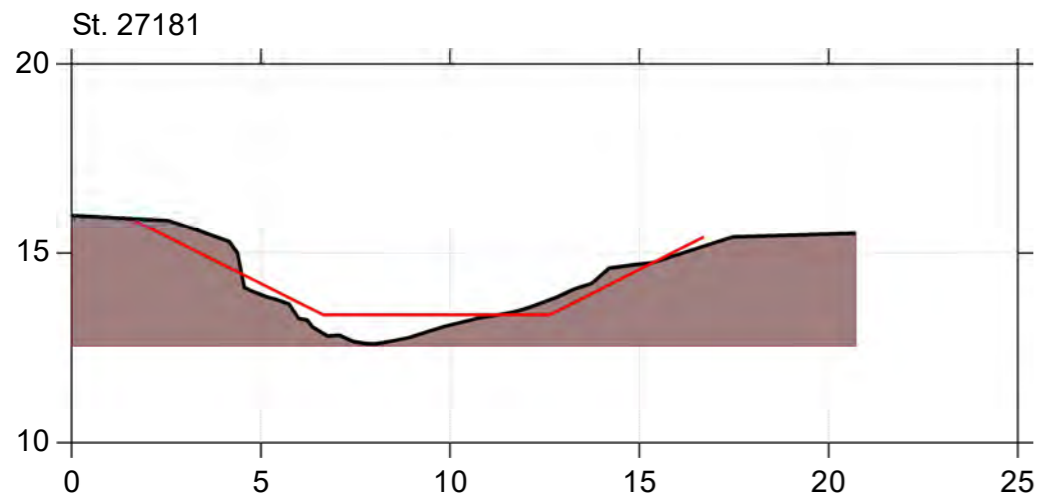
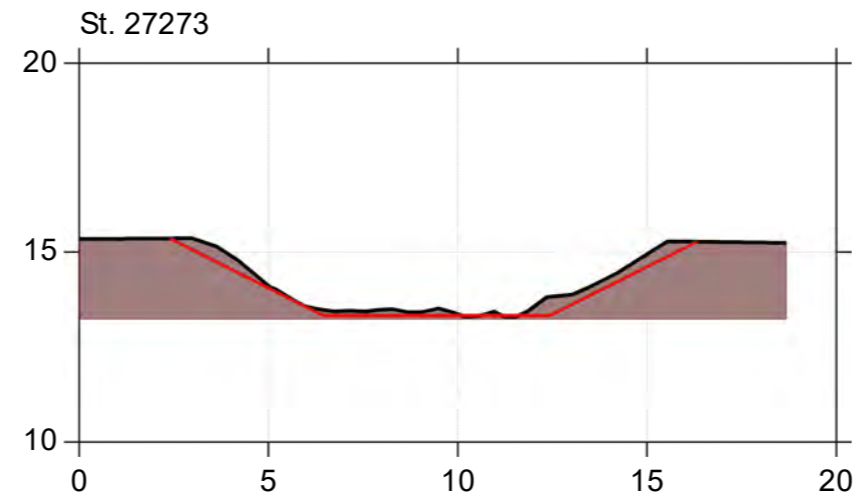
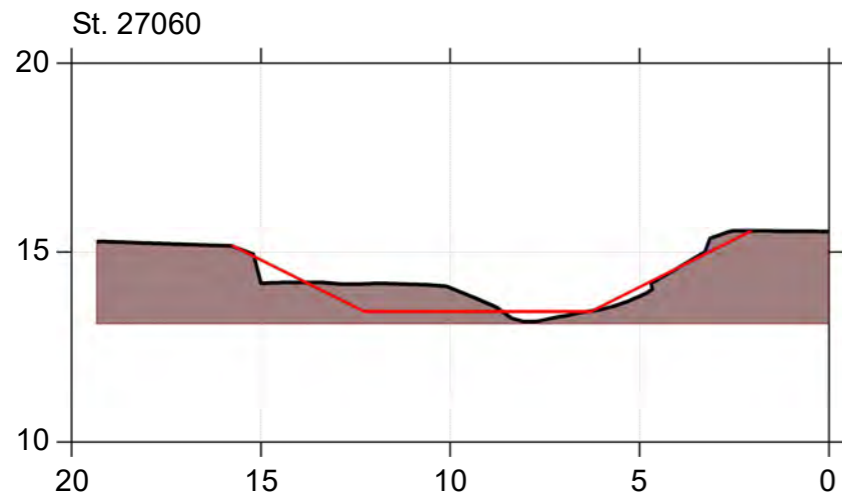
Lodret akse : Kote i m DVR90, skala 1:200

Vandret akse : Afstand i m, skala 1:200



Bilag 3 s. 42

— Regulativ 2022 (teoretisk skikkelse)
■ Opmåling udført 2020-2022



Odense Å

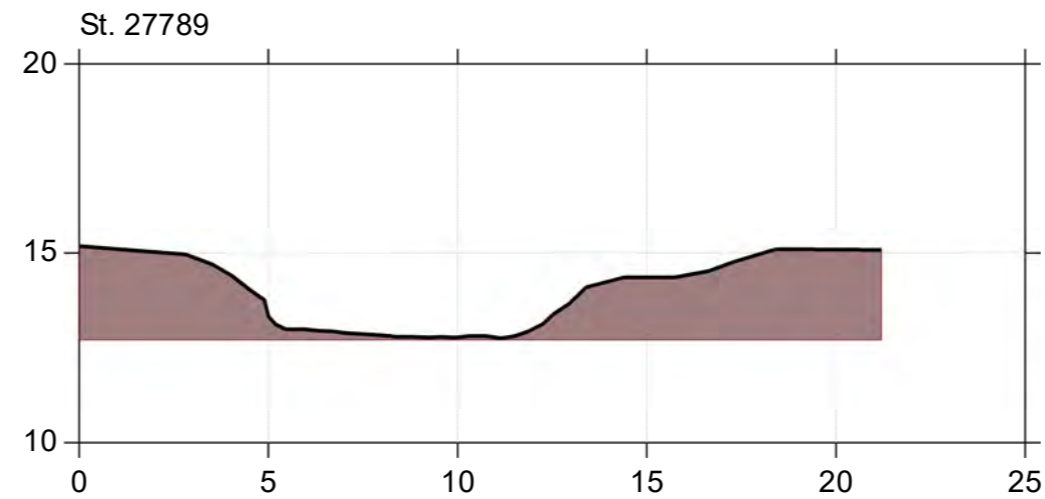
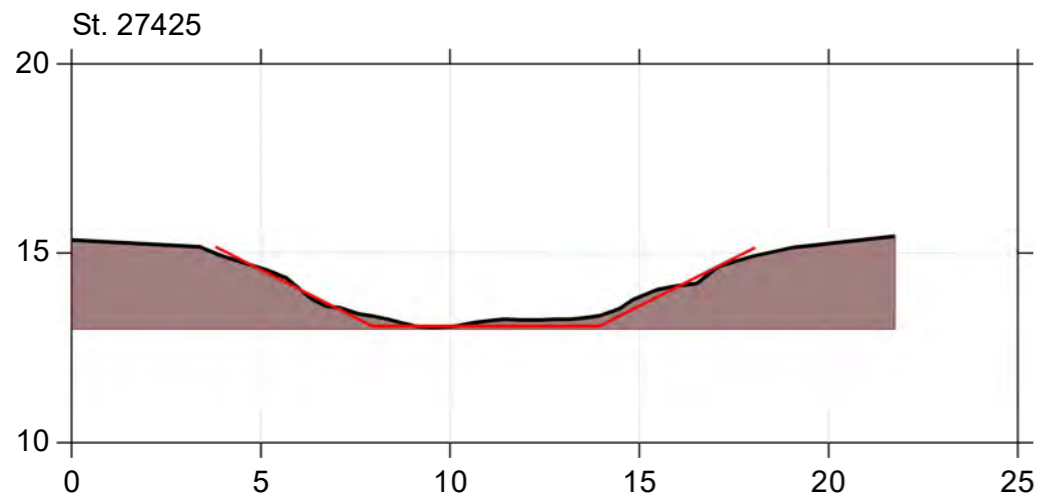
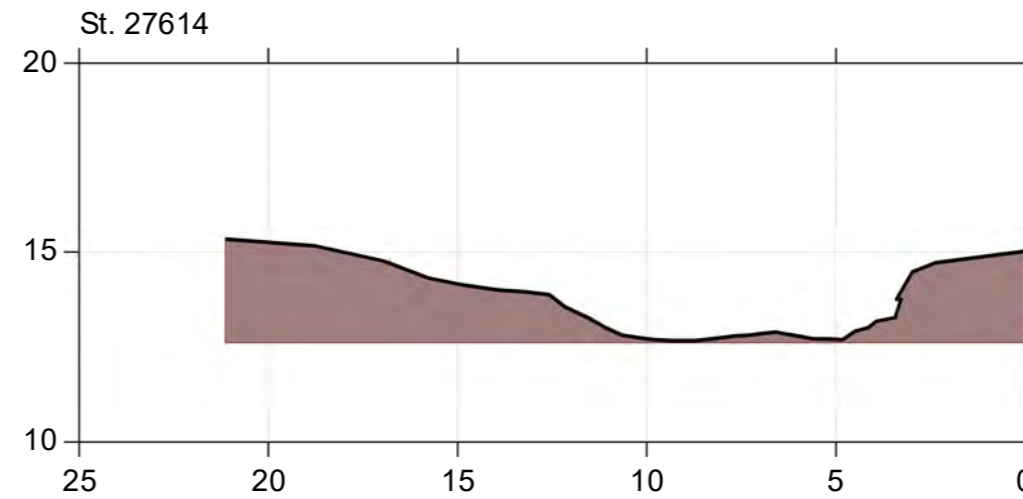
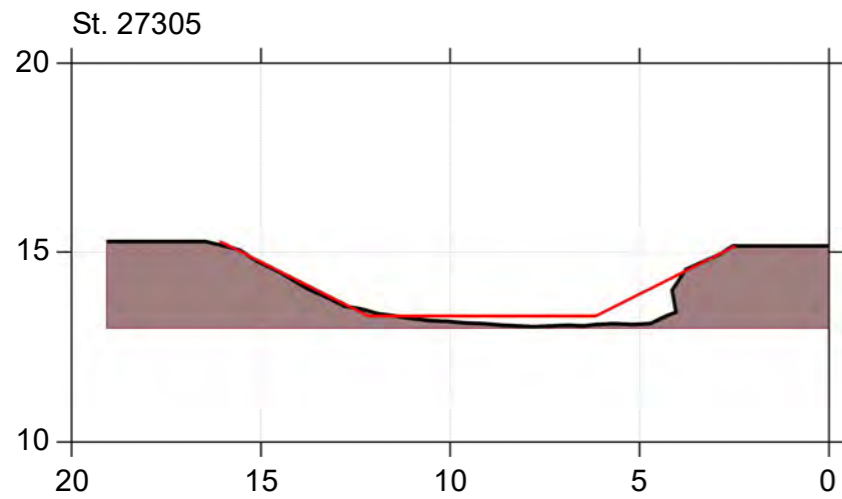
Regulativ 2022

Lodret akse : Kote i m DVR90, skala 1:200

Vandret akse : Afstand i m, skala 1:200



— Regulativ 2022 (teoretisk skikkelse)
■ Opmåling udført 2020-2022



Odense Å

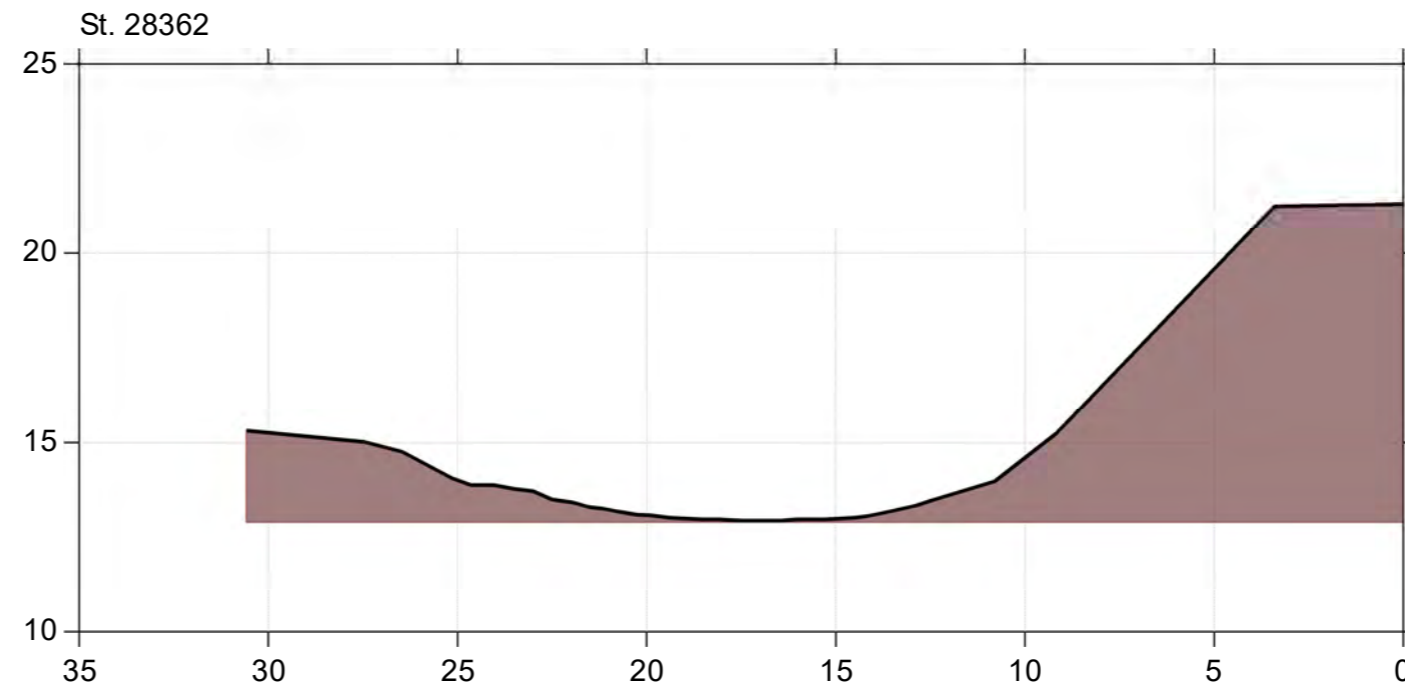
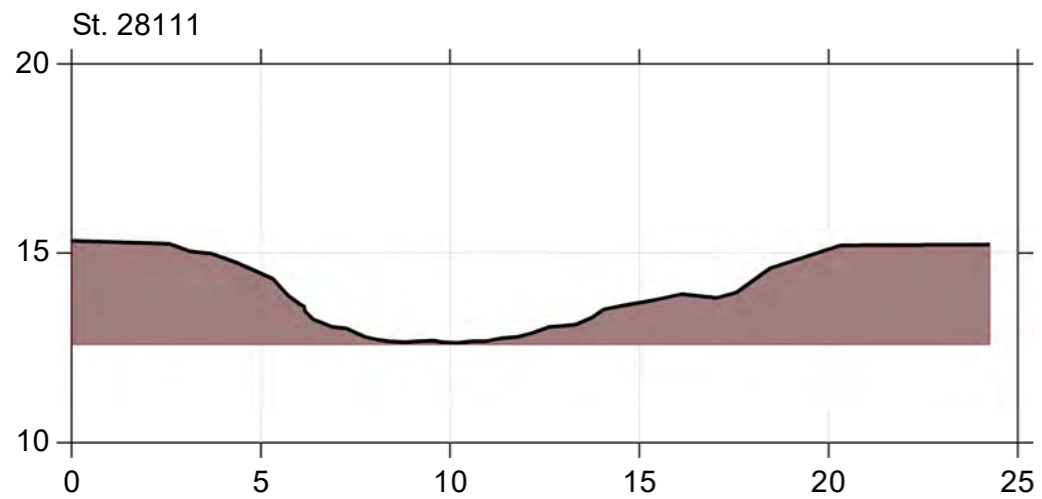
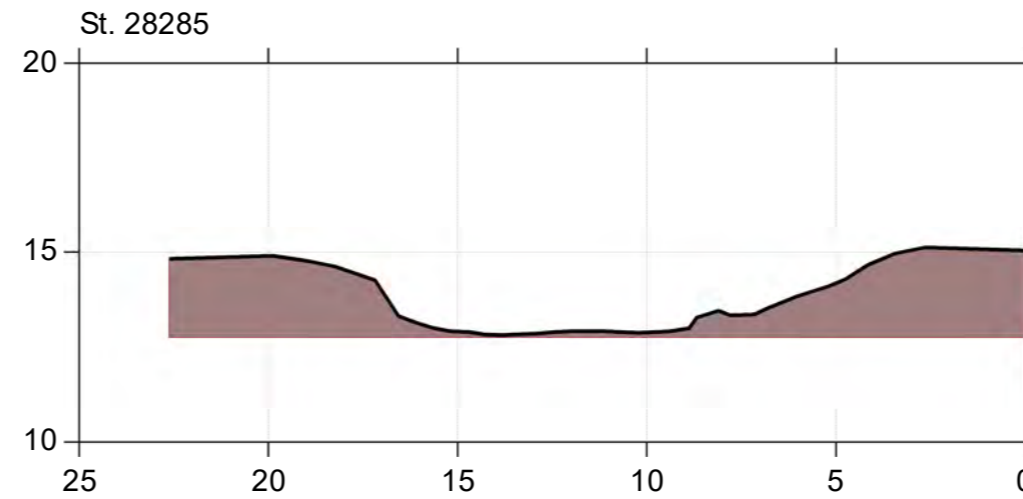
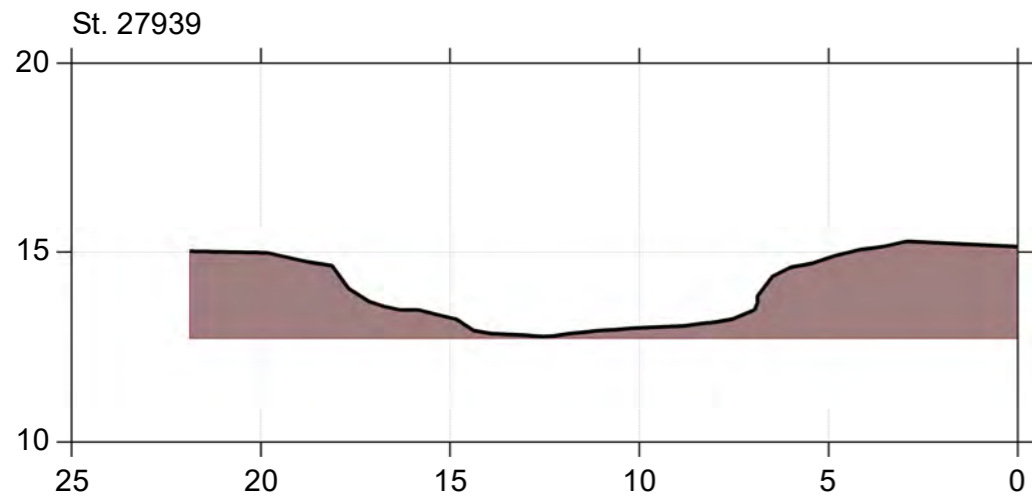
Regulativ 2022

Lodret akse : Kote i m DVR90, skala 1:200

Vandret akse : Afstand i m, skala 1:200



— Regulativ 2022 (teoretisk skikkelse)
■ Opmåling udført 2020-2022



Odense Å

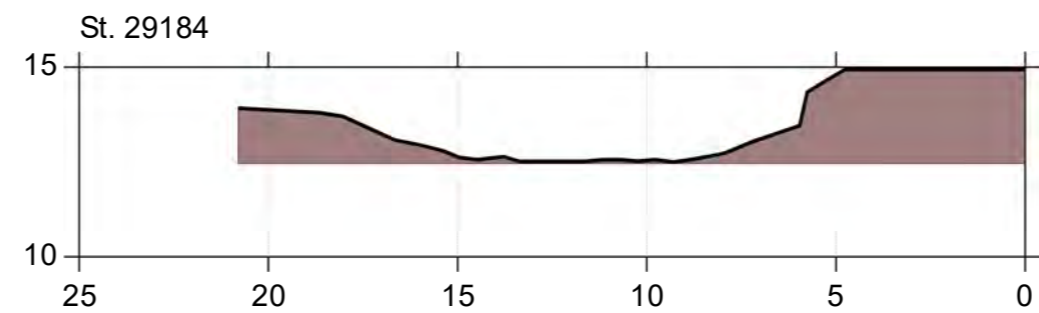
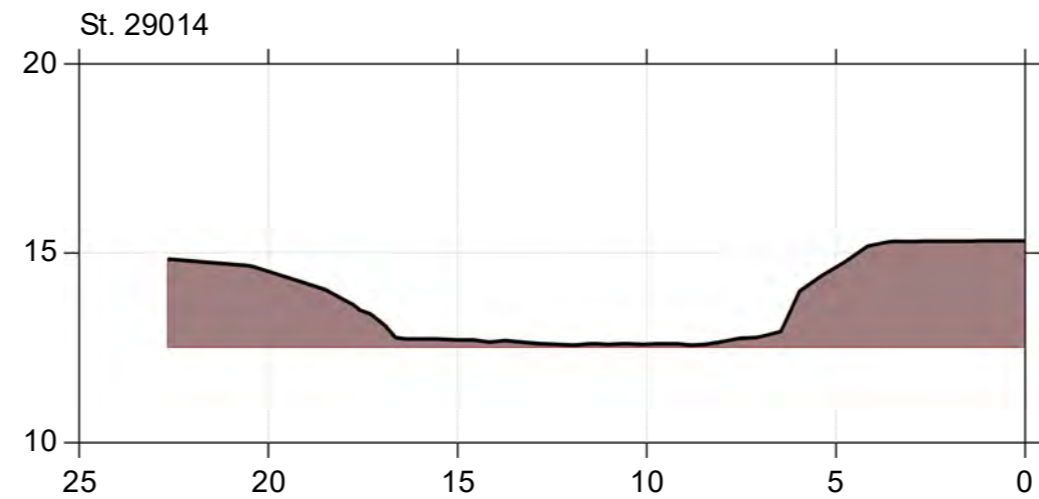
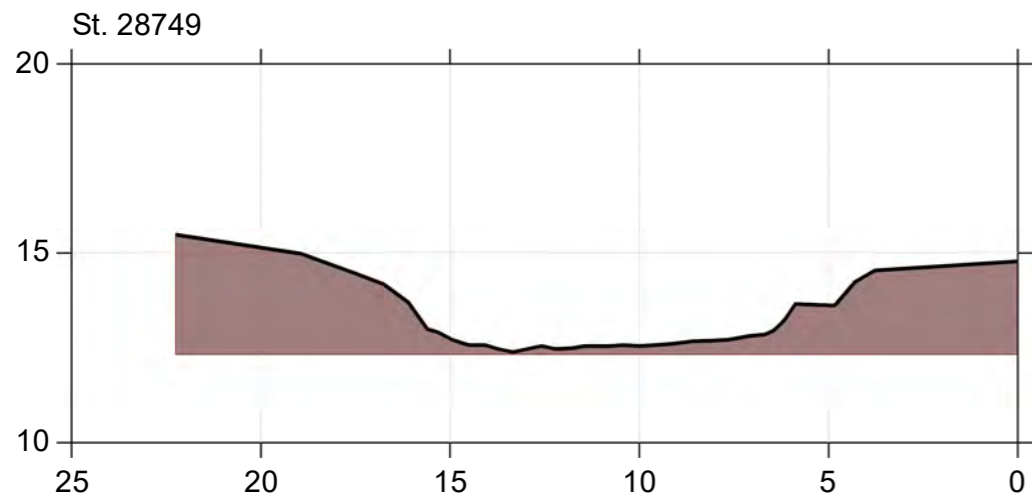
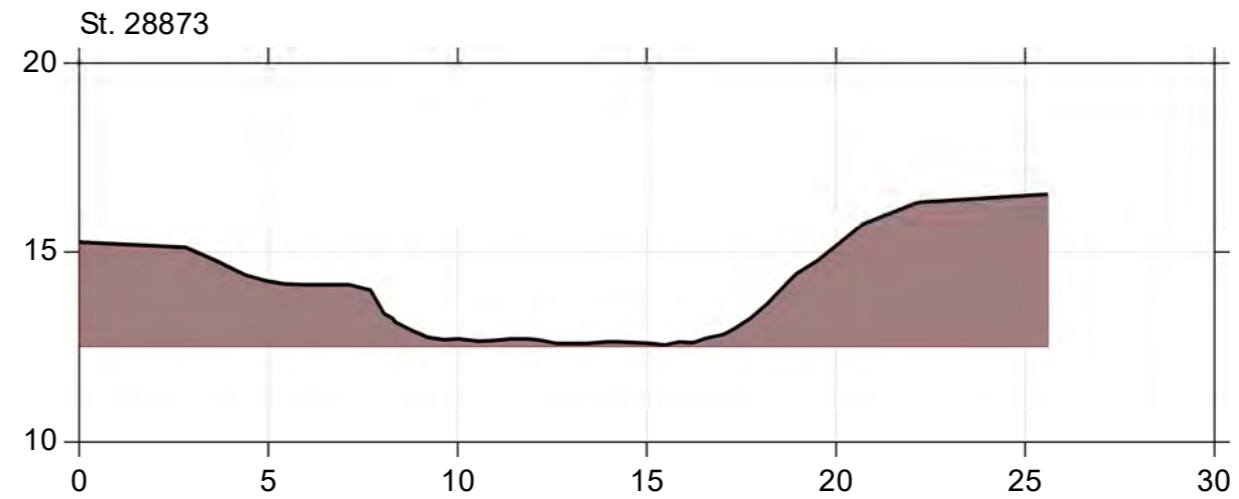
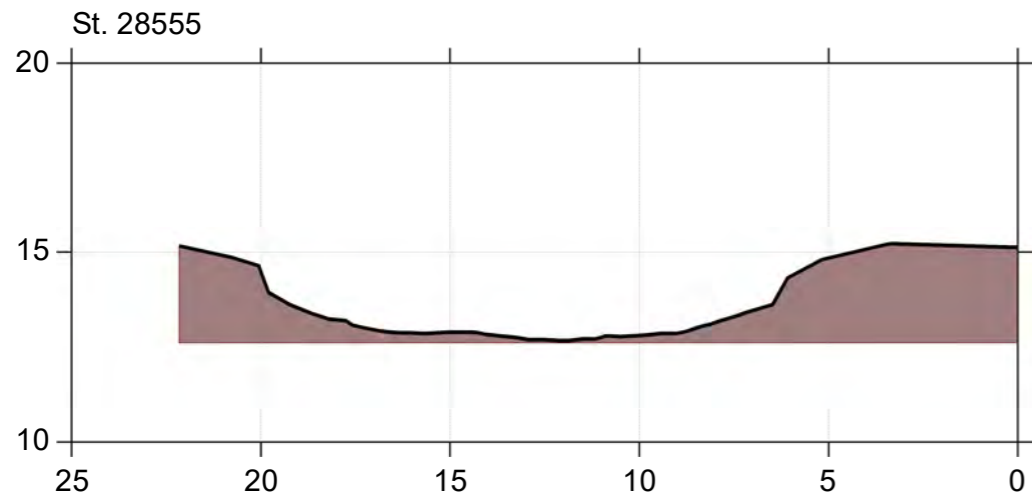
Regulativ 2022

Lodret akse : Kote i m DVR90, skala 1:200

Vandret akse : Afstand i m, skala 1:200



— Regulativ 2022 (teoretisk skikkelse)
■ Opmåling udført 2020-2022



Odense Å

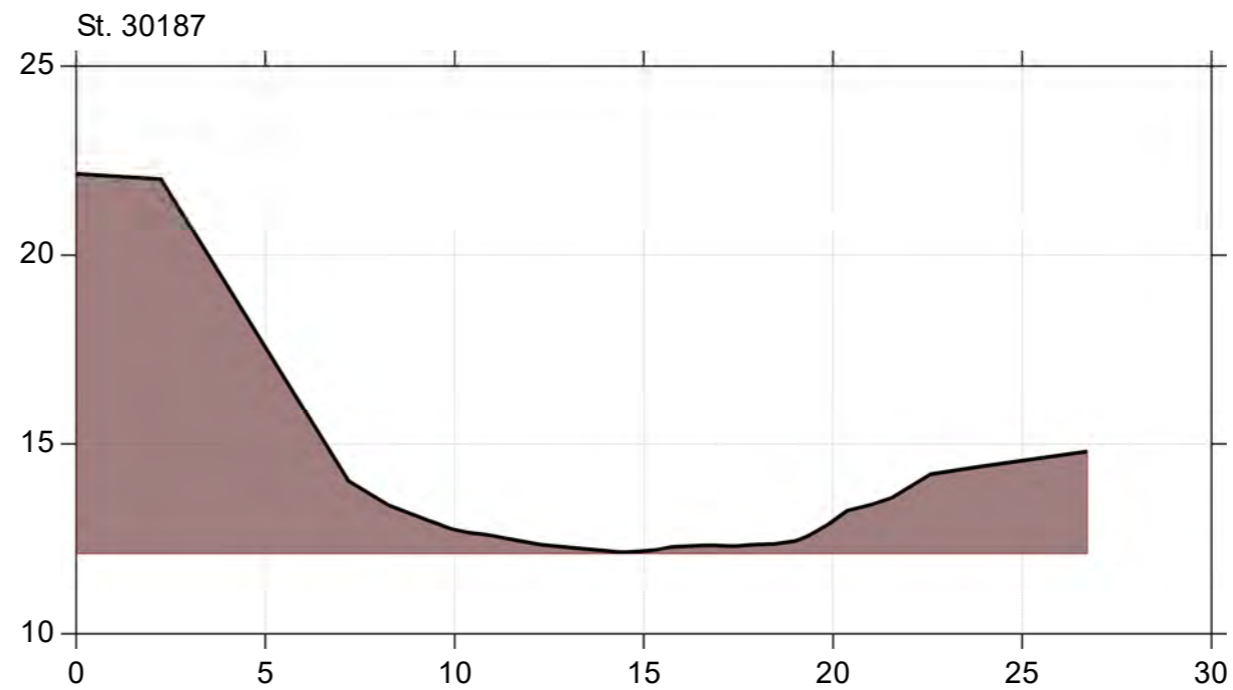
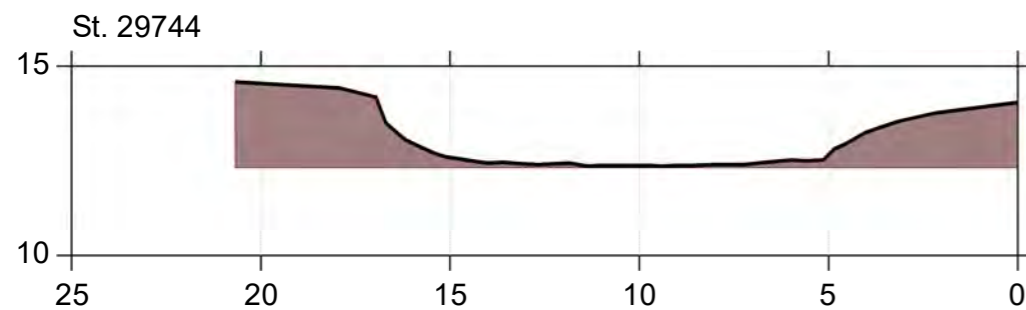
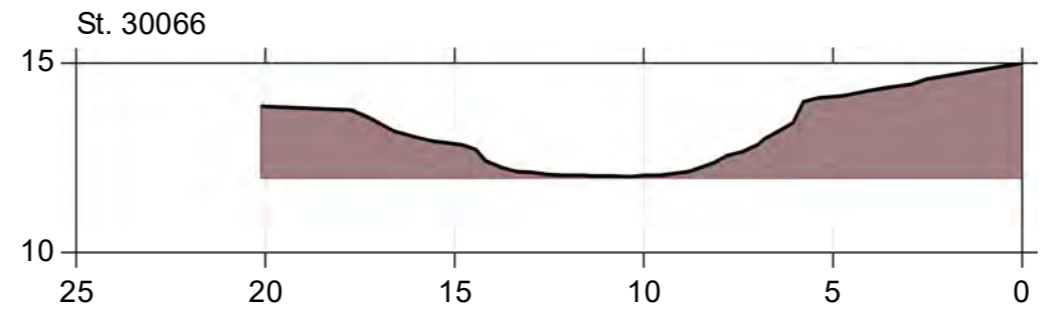
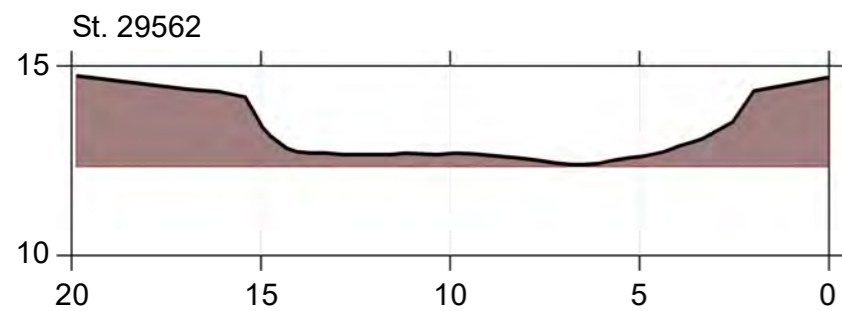
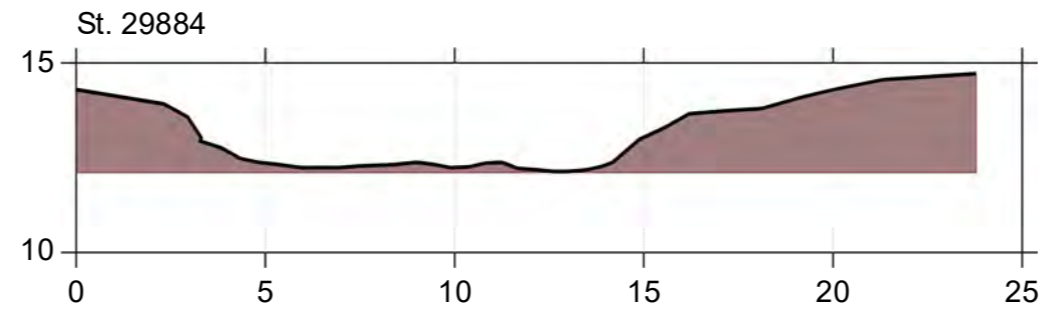
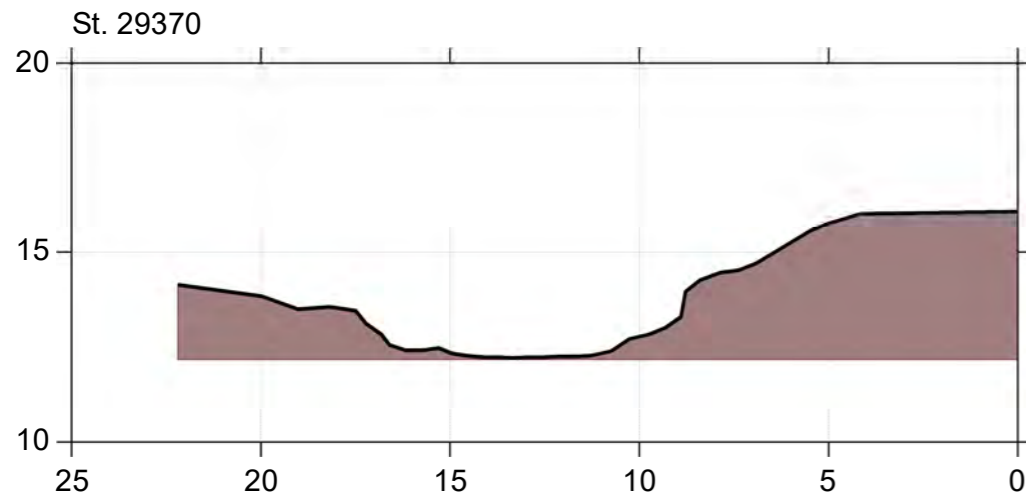
Regulativ 2022

Lodret akse : Kote i m DVR90, skala 1:200

Vandret akse : Afstand i m, skala 1:200



— Regulativ 2022 (teoretisk skikkelse)
■ Opmåling udført 2020-2022



Odense Å

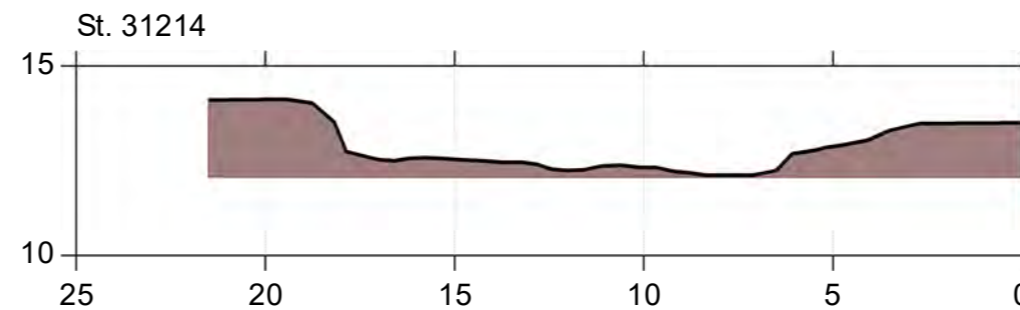
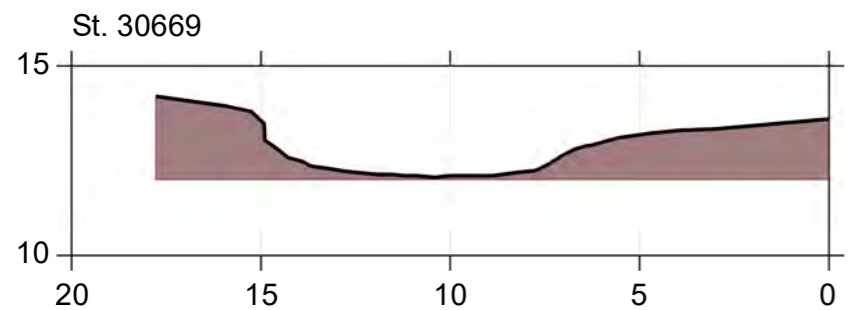
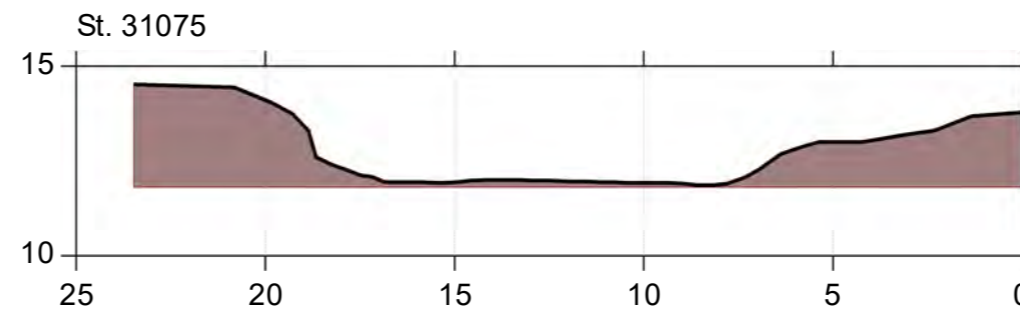
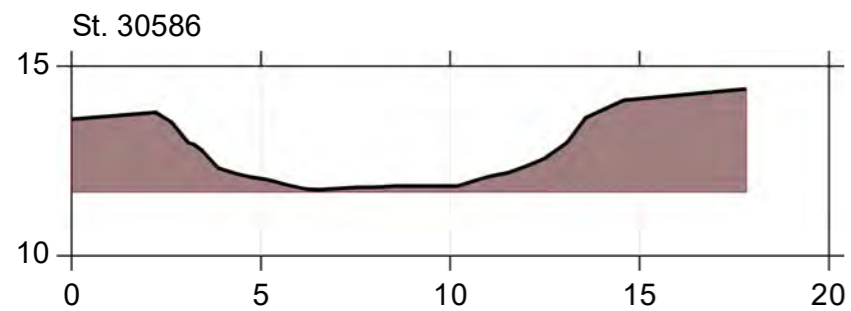
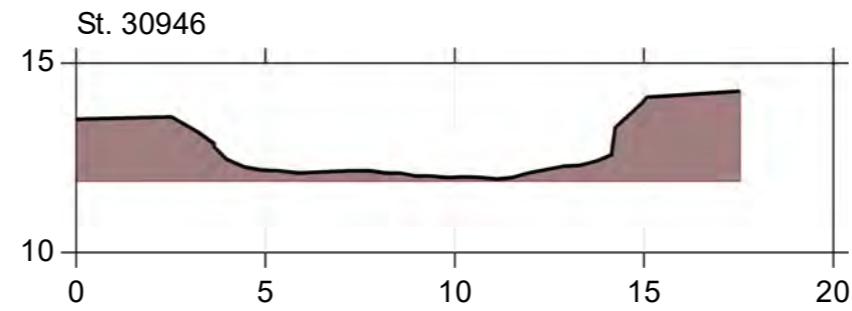
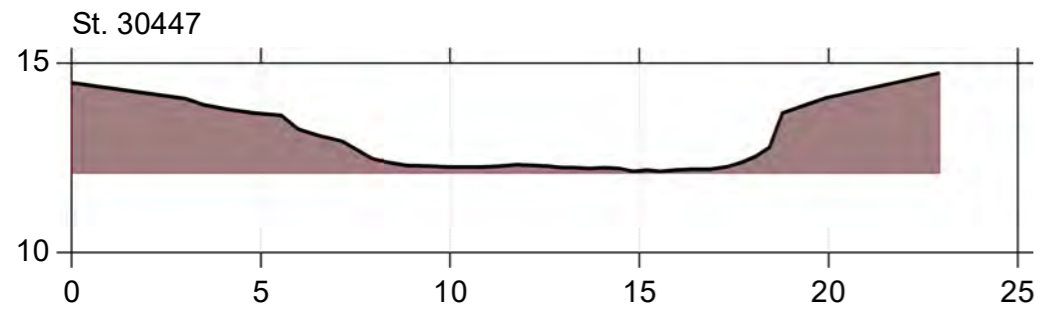
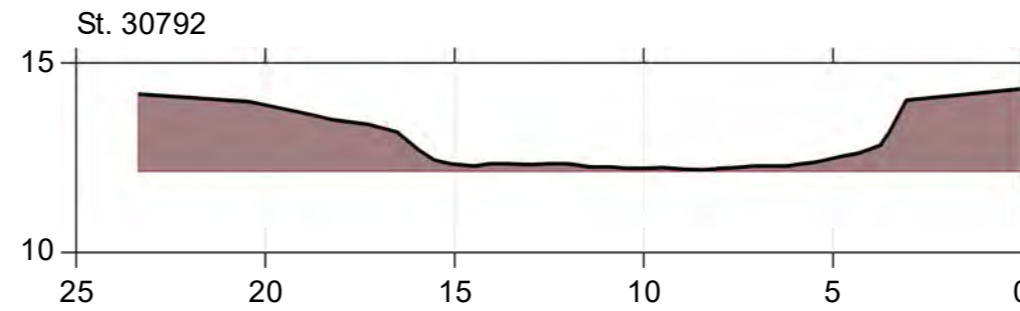
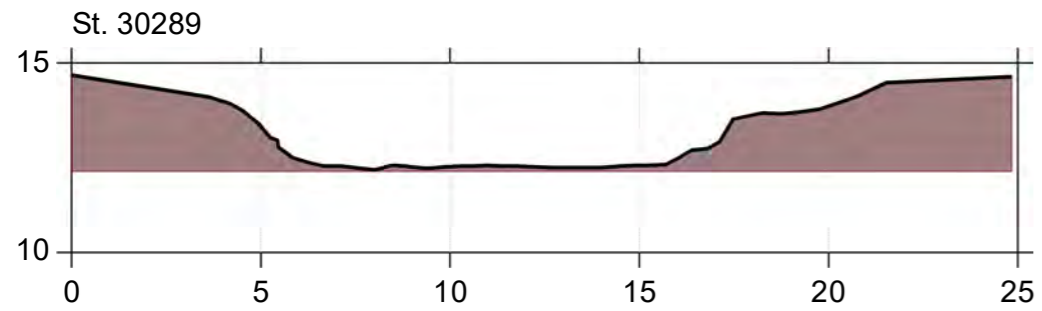
Regulativ 2022

Lodret akse : Kote i m DVR90, skala 1:200

Vandret akse : Afstand i m, skala 1:200



— Regulativ 2022 (teoretisk skikkelse)
■ Opmåling udført 2020-2022



Odense Å

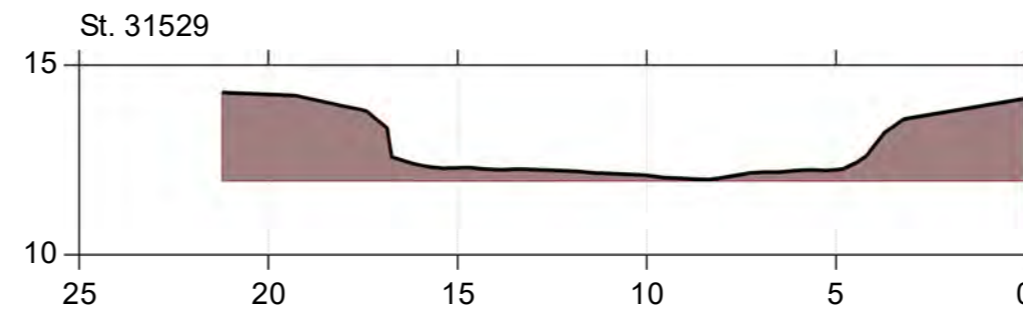
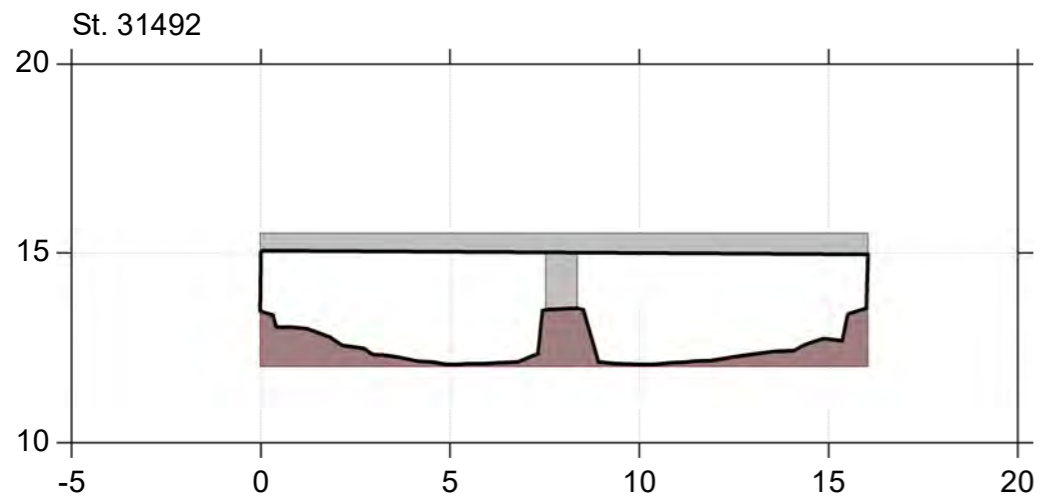
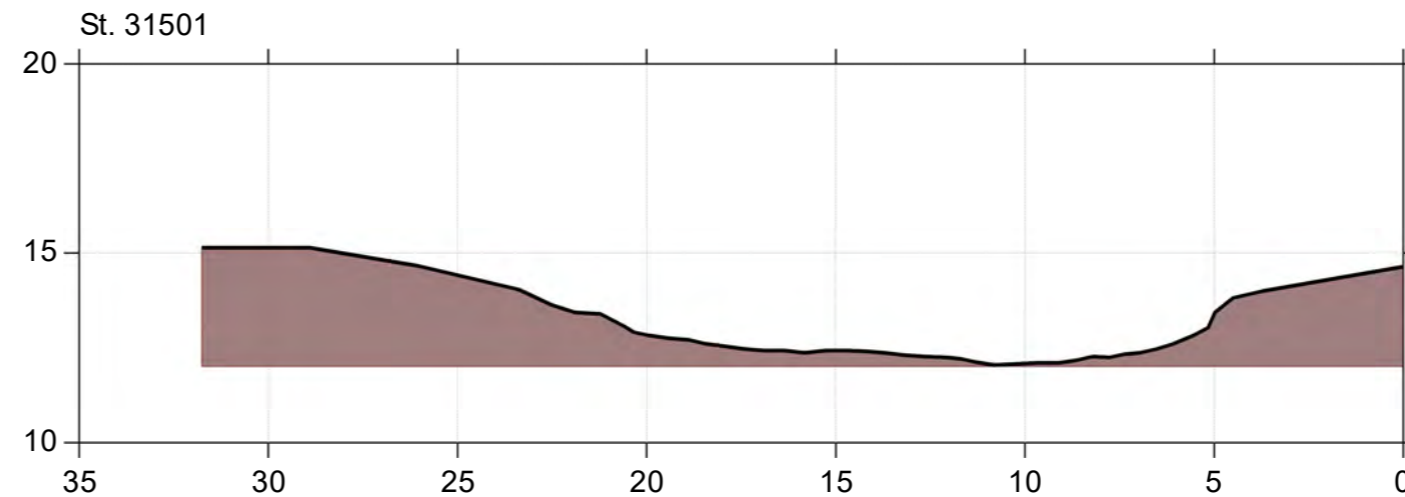
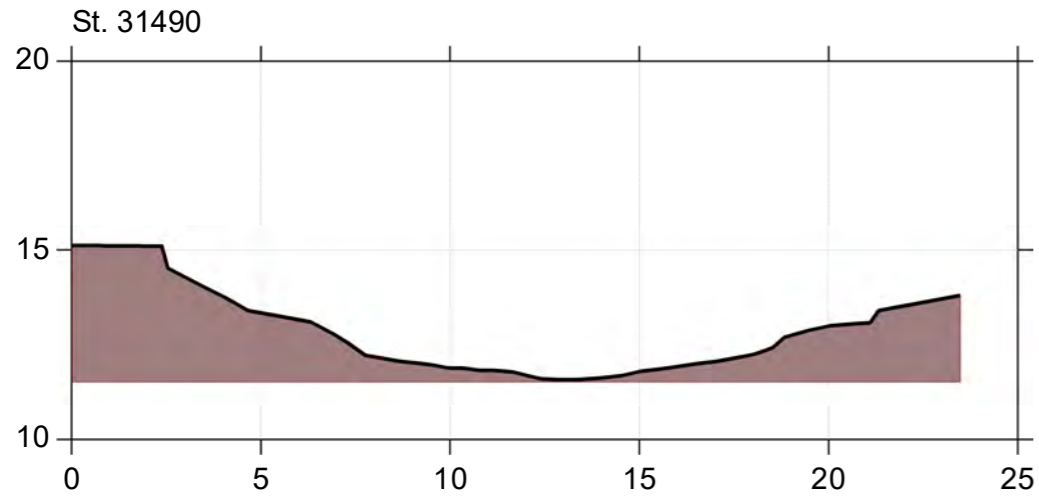
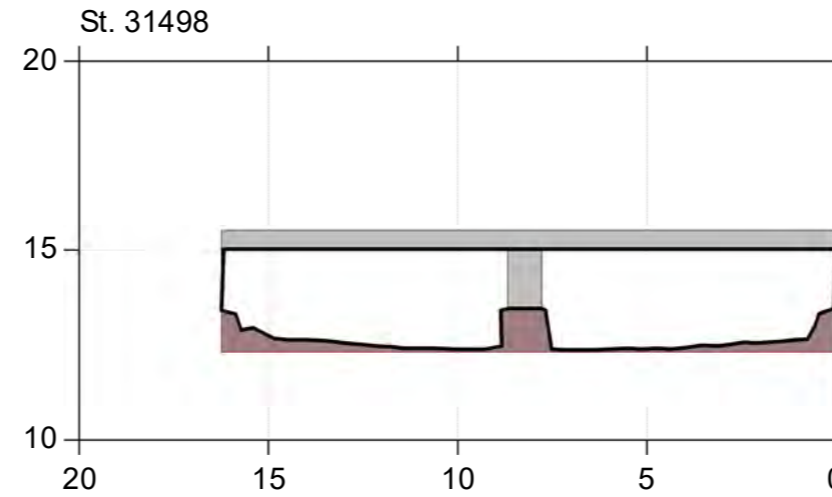
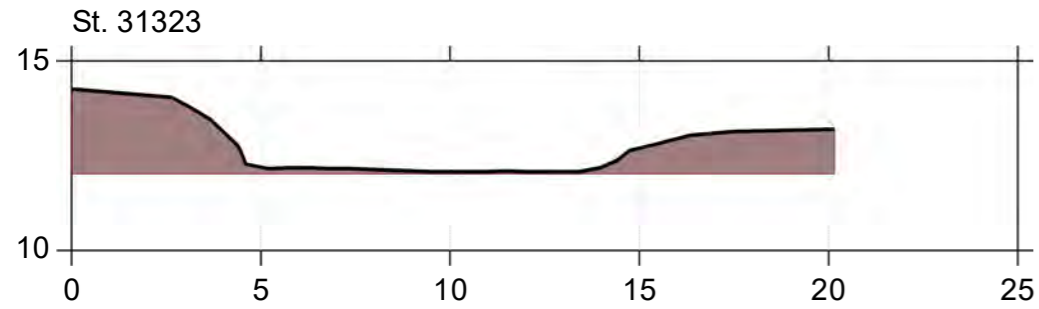
Regulativ 2022

Lodret akse : Kote i m DVR90, skala 1:200

Vandret akse : Afstand i m, skala 1:200



— Regulativ 2022 (teoretisk skikkelse)
■ Opmåling udført 2020-2022



Odense Å

Regulativ 2022

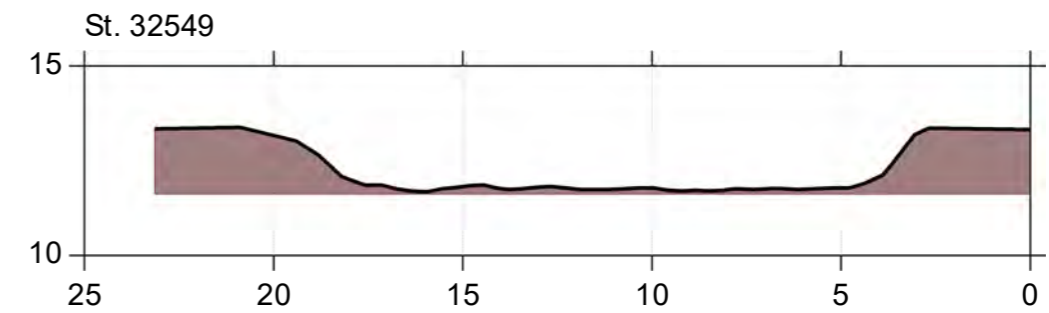
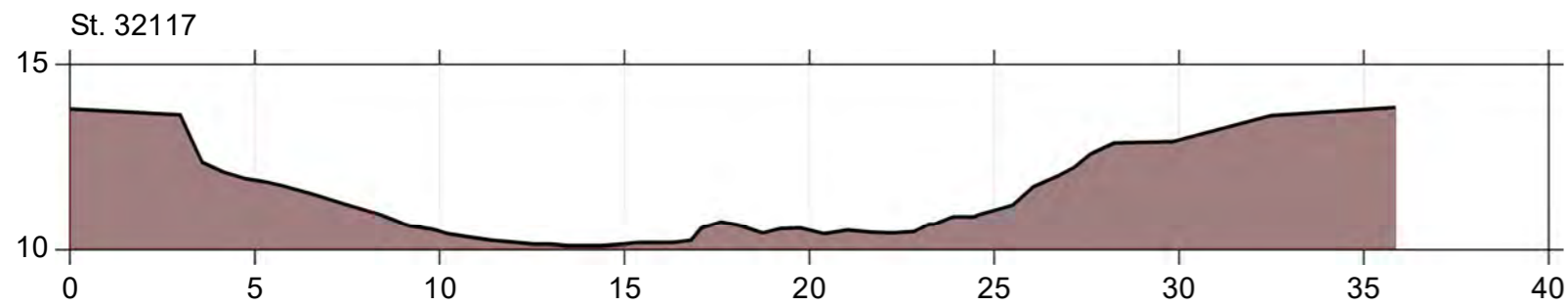
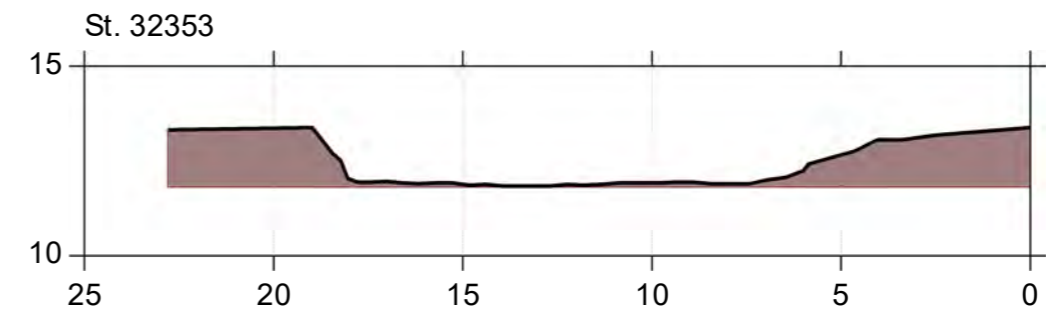
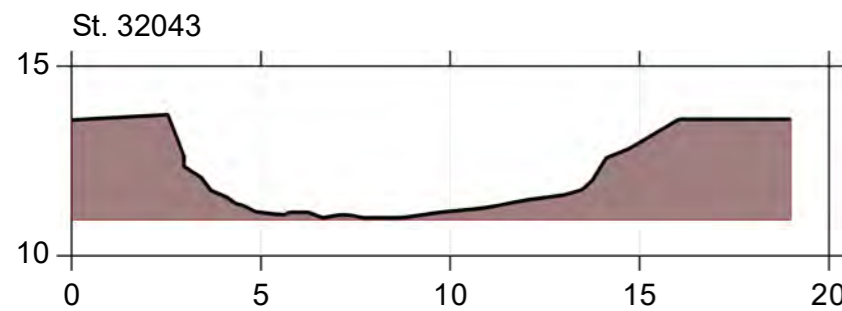
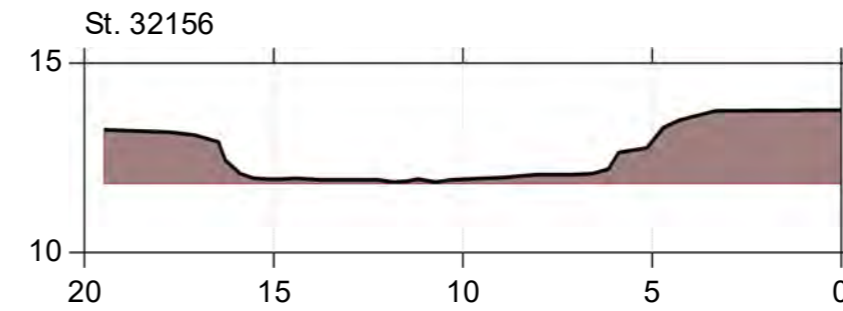
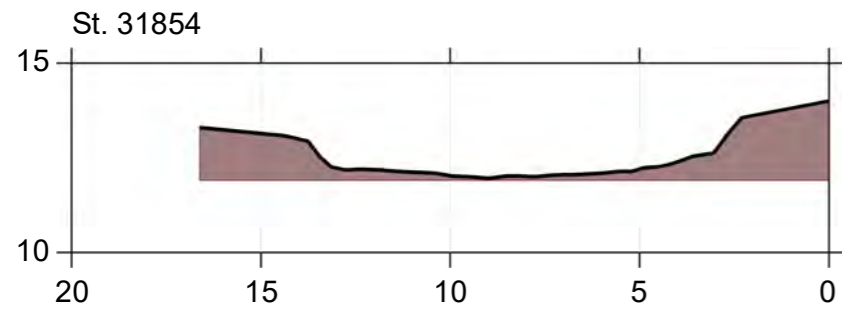
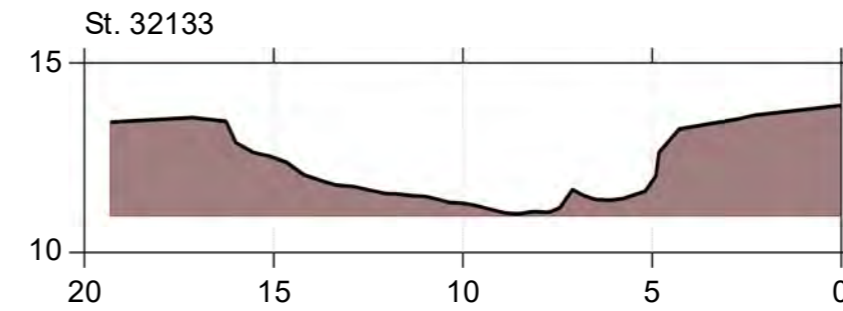
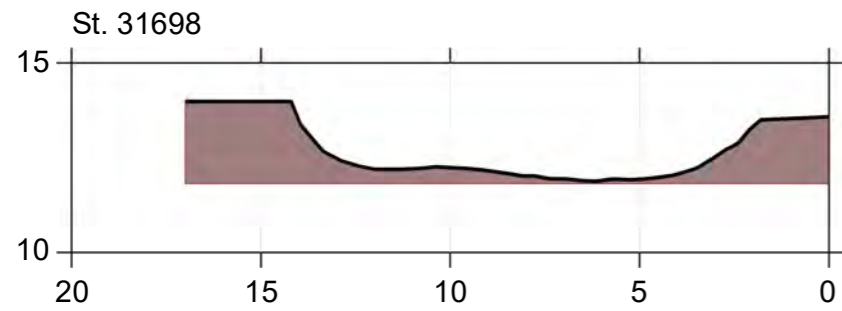
Lodret akse : Kote i m DVR90, skala 1:200

Vandret akse : Afstand i m, skala 1:200



Bilag 3 s. 49

— Regulativ 2022 (teoretisk skikkelse)
■ Opmåling udført 2020-2022



Odense Å

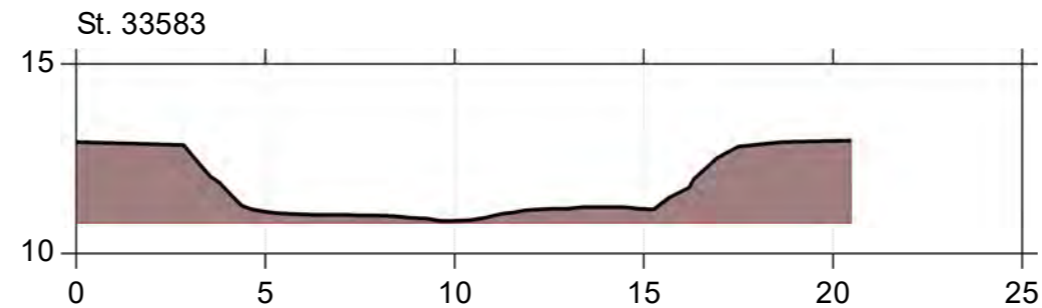
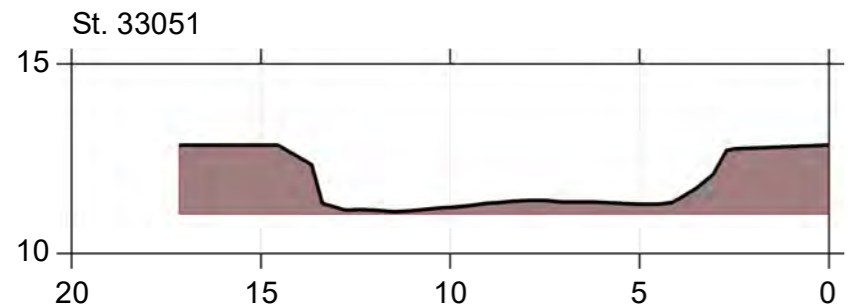
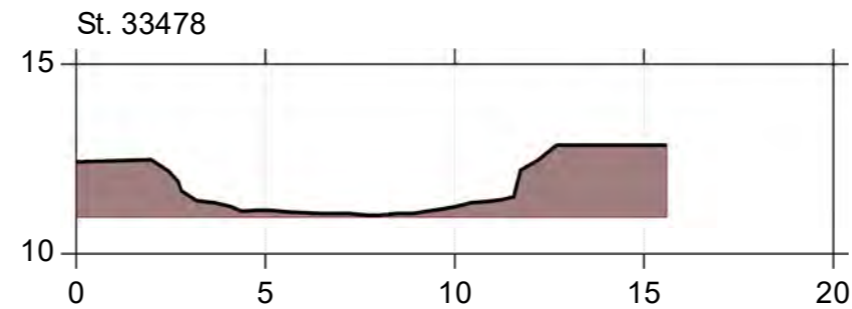
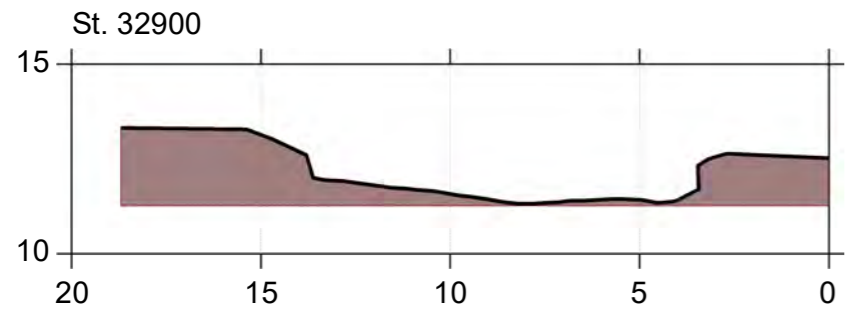
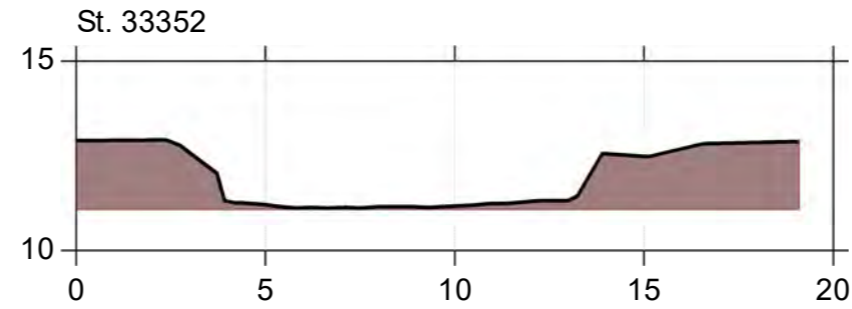
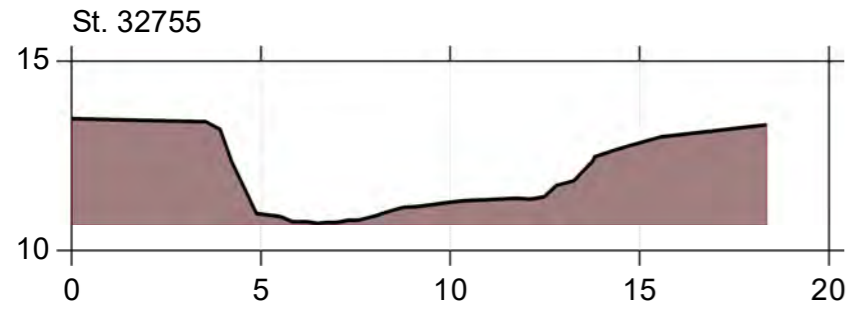
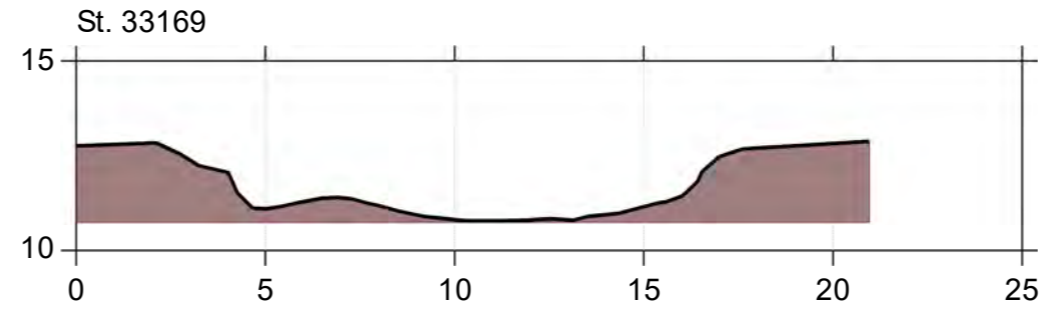
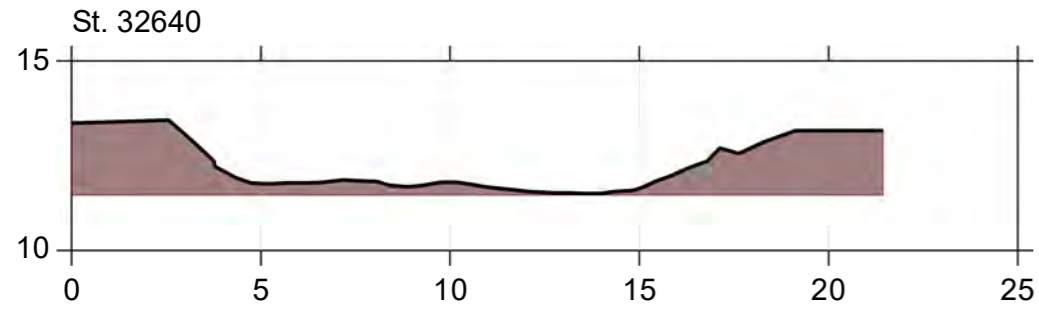
Regulativ 2022

Lodret akse : Kote i m DVR90, skala 1:200

Vandret akse : Afstand i m, skala 1:200



— Regulativ 2022 (teoretisk skikkelse)
■ Opmåling udført 2020-2022



Odense Å

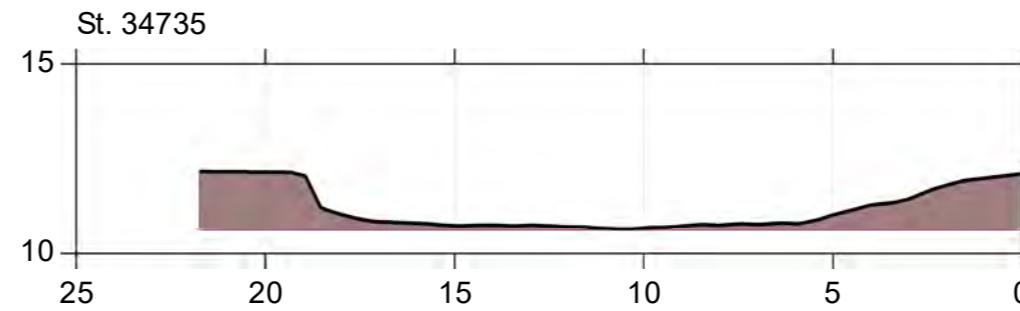
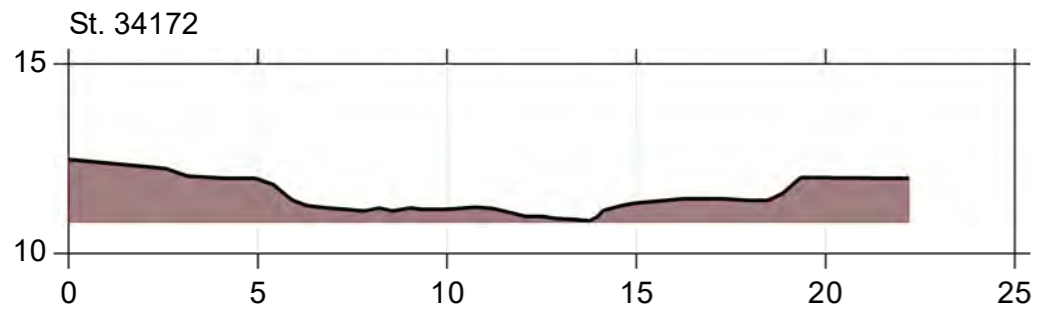
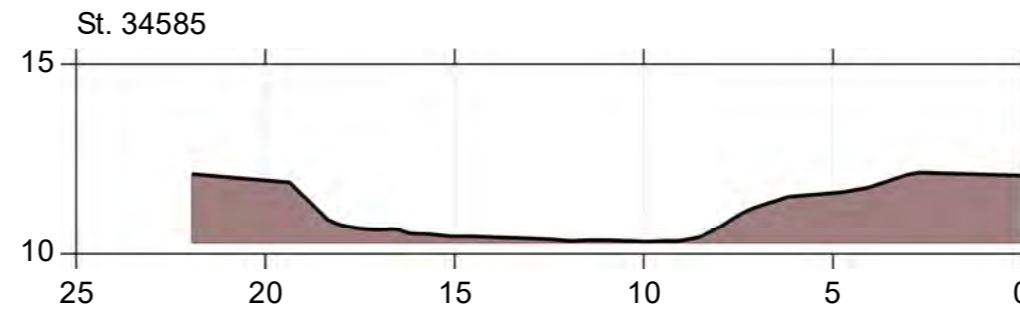
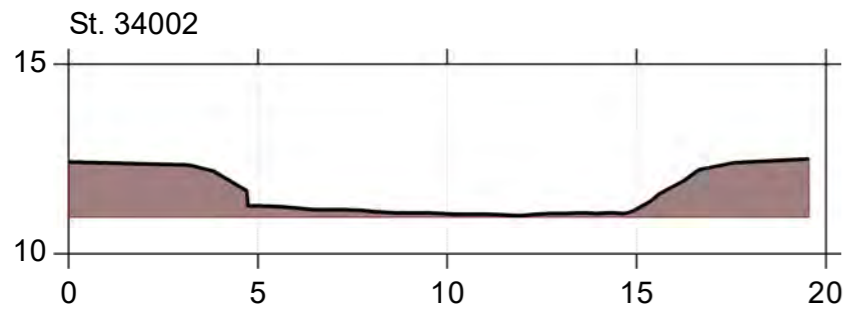
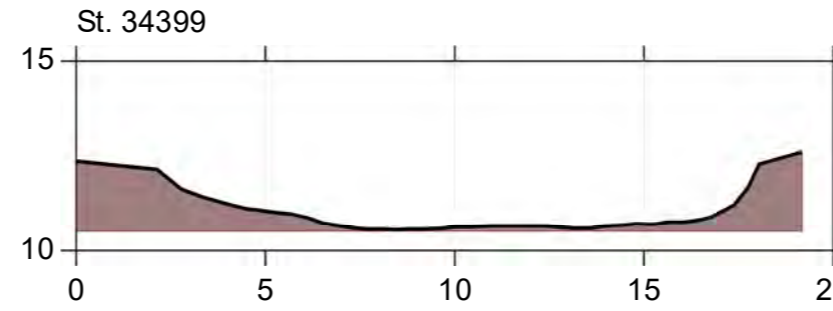
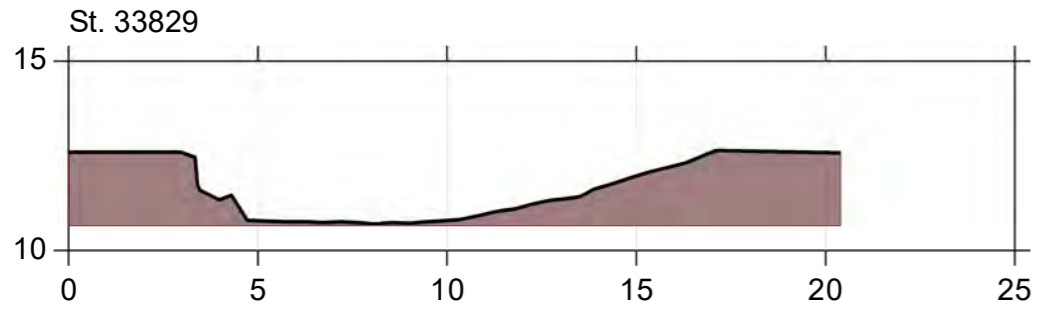
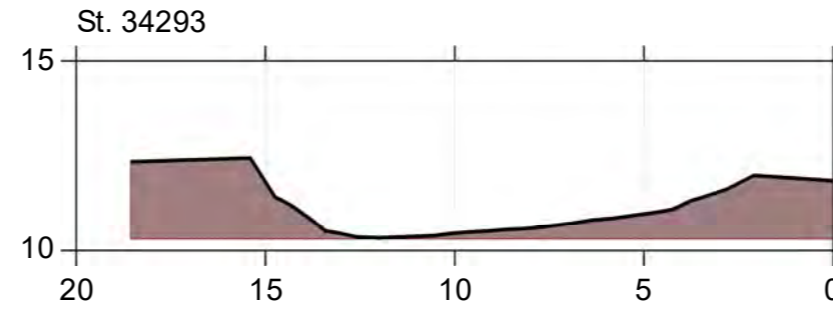
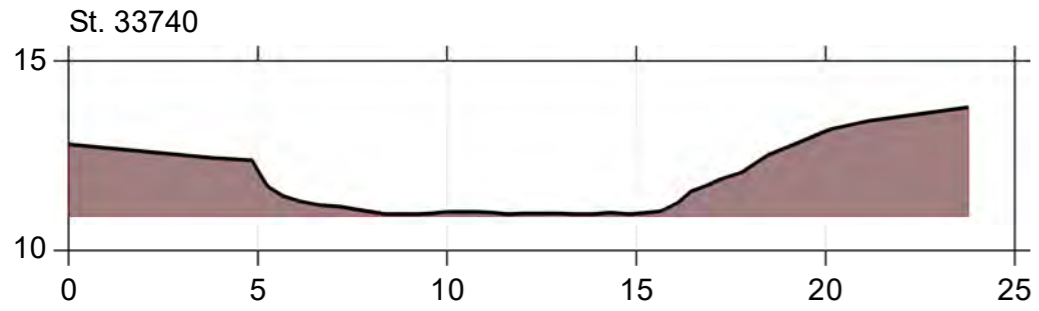
Regulativ 2022

Lodret akse : Kote i m DVR90, skala 1:200

Vandret akse : Afstand i m, skala 1:200



— Regulativ 2022 (teoretisk skikkelse)
■ Opmåling udført 2020-2022



Odense Å

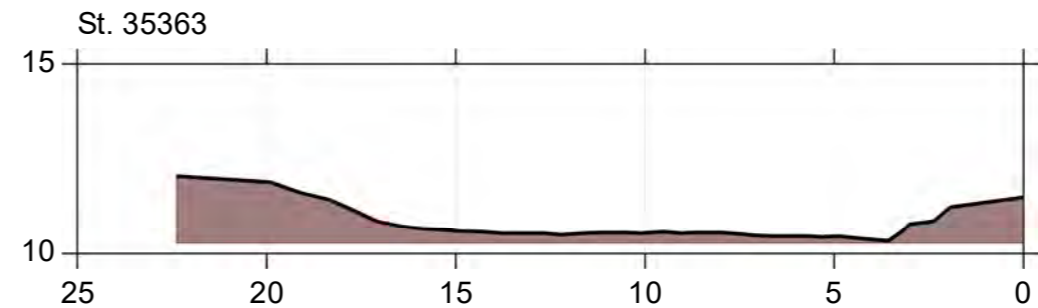
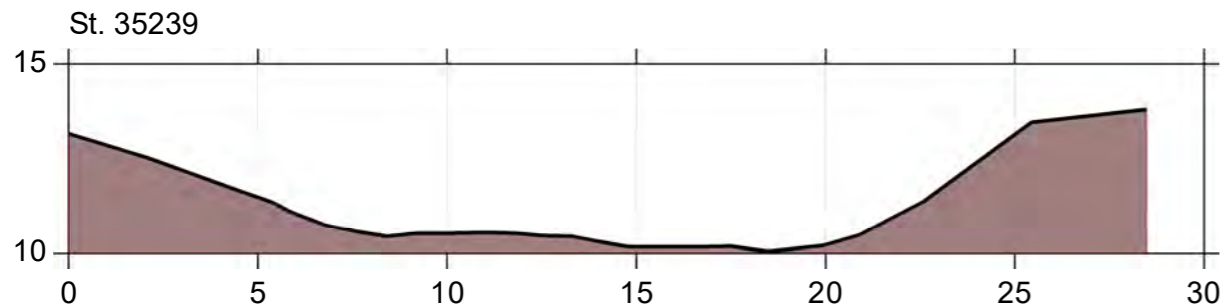
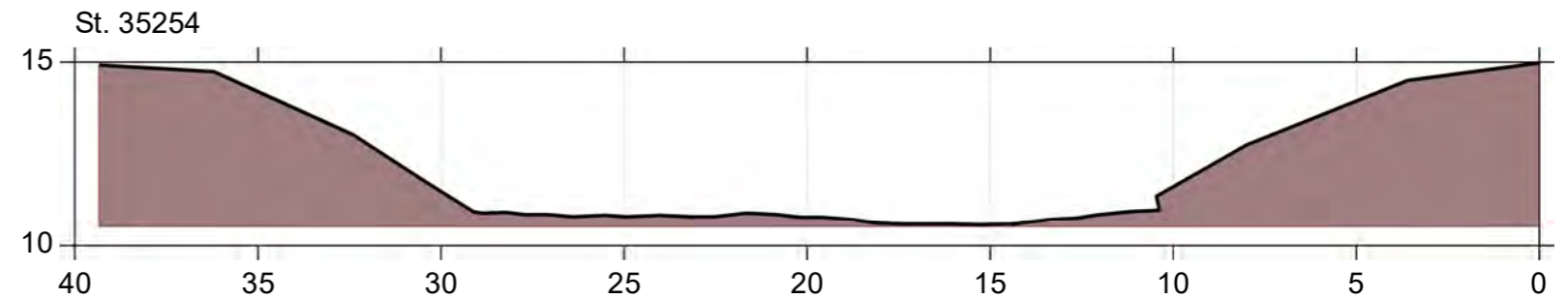
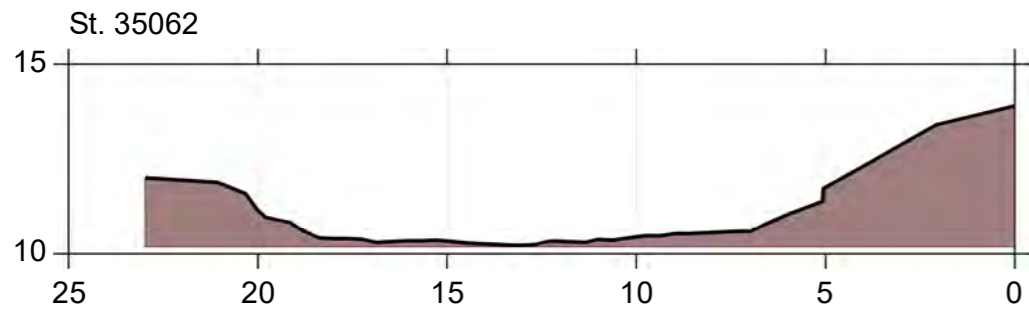
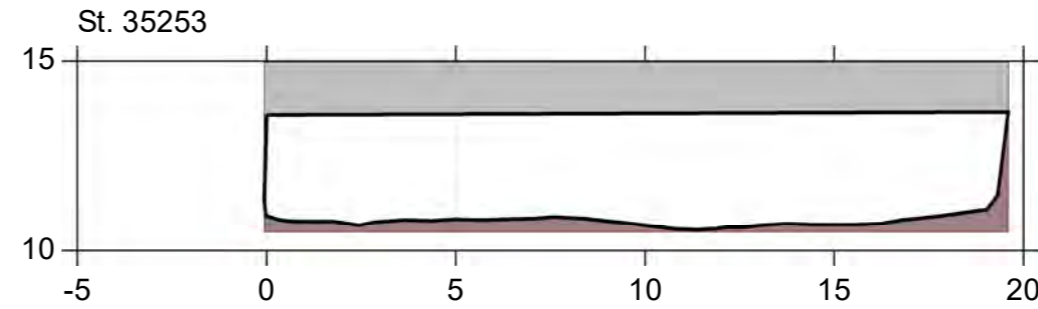
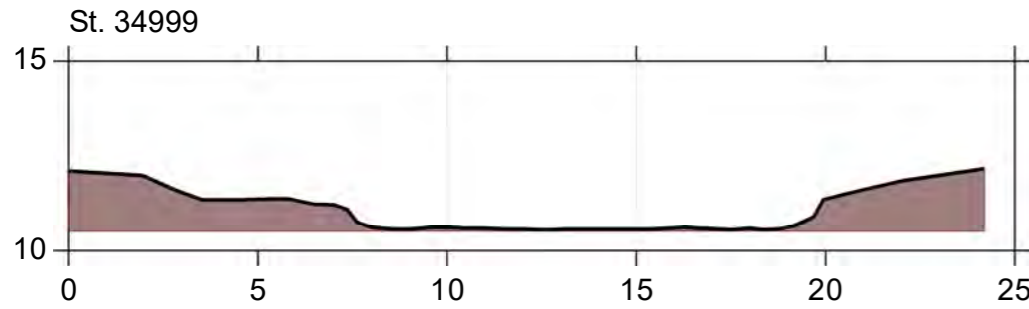
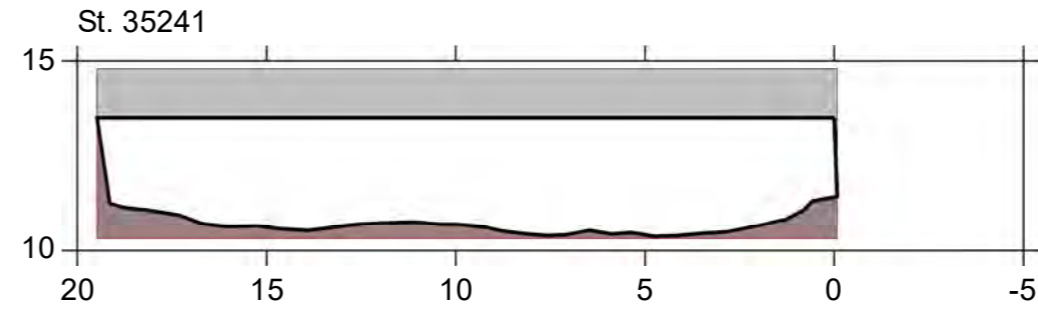
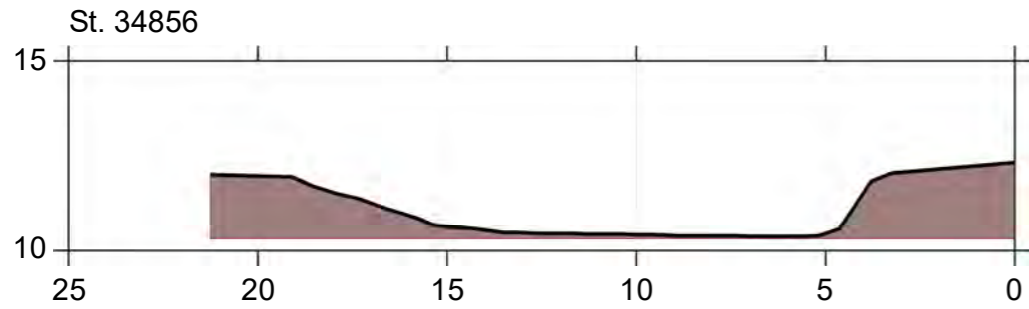
Regulativ 2022

Lodret akse : Kote i m DVR90, skala 1:200

Vandret akse : Afstand i m, skala 1:200



— Regulativ 2022 (teoretisk skikkelse)
■ Opmåling udført 2020-2022



Odense Å

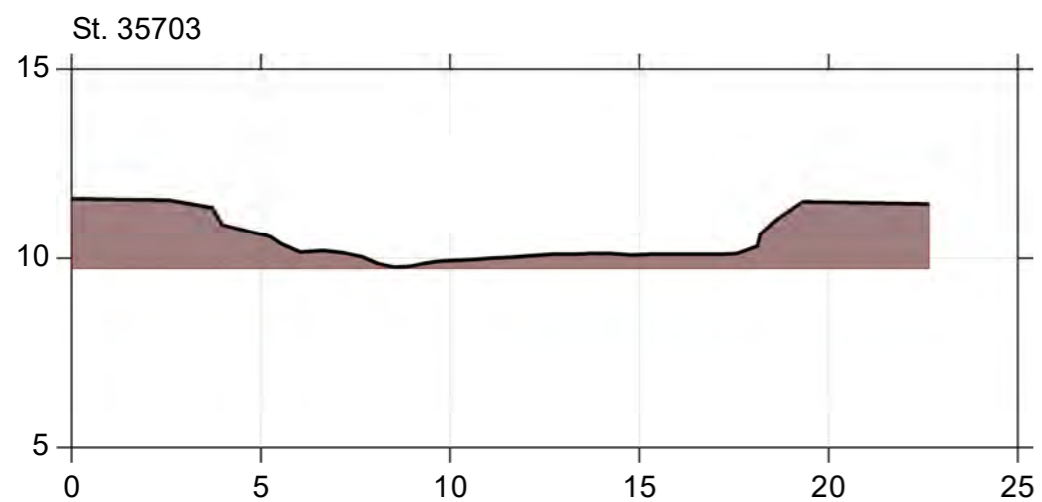
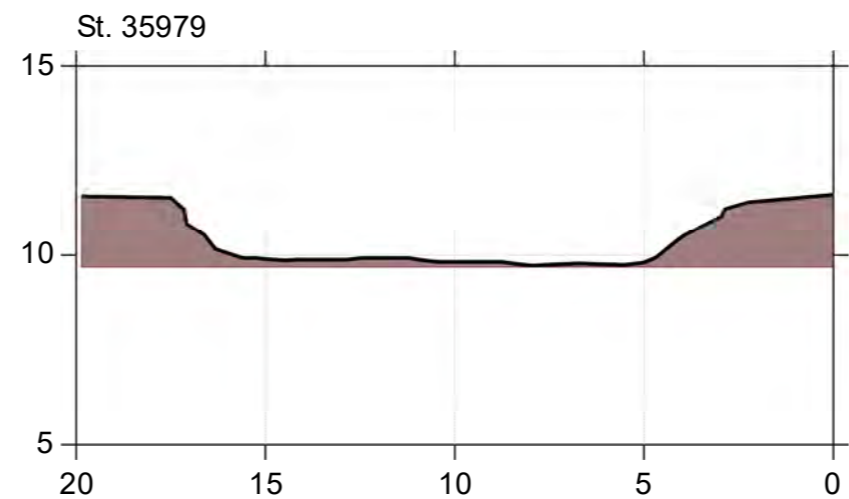
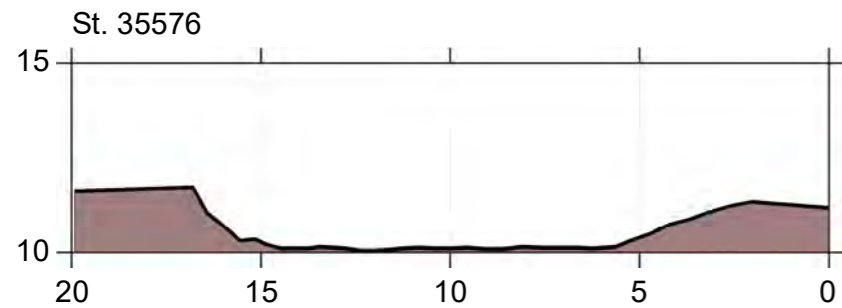
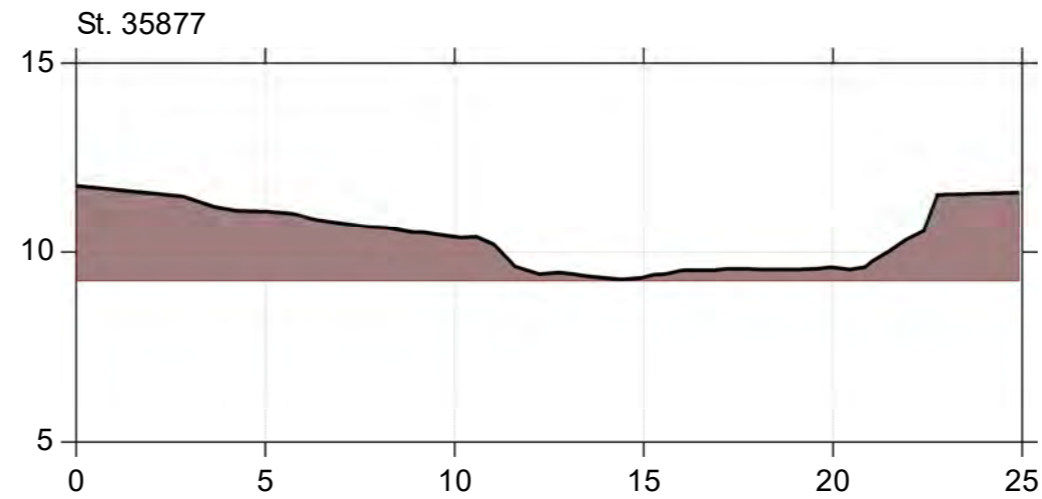
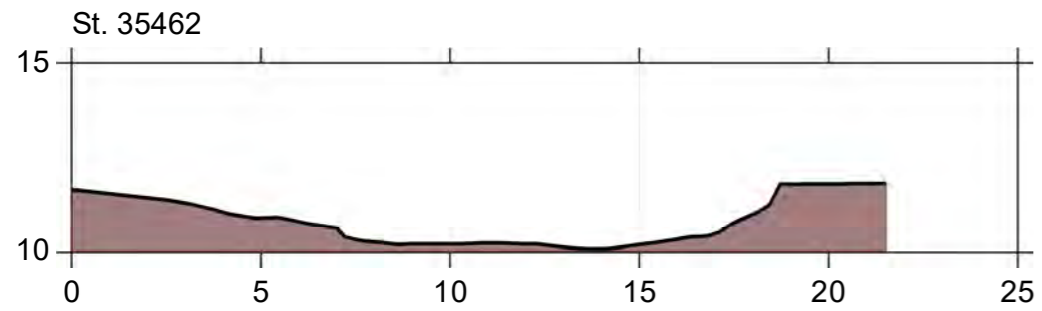
Regulativ 2022

Lodret akse : Kote i m DVR90, skala 1:200

Vandret akse : Afstand i m, skala 1:200



— Regulativ 2022 (teoretisk skikkelse)
■ Opmåling udført 2020-2022



Odense Å

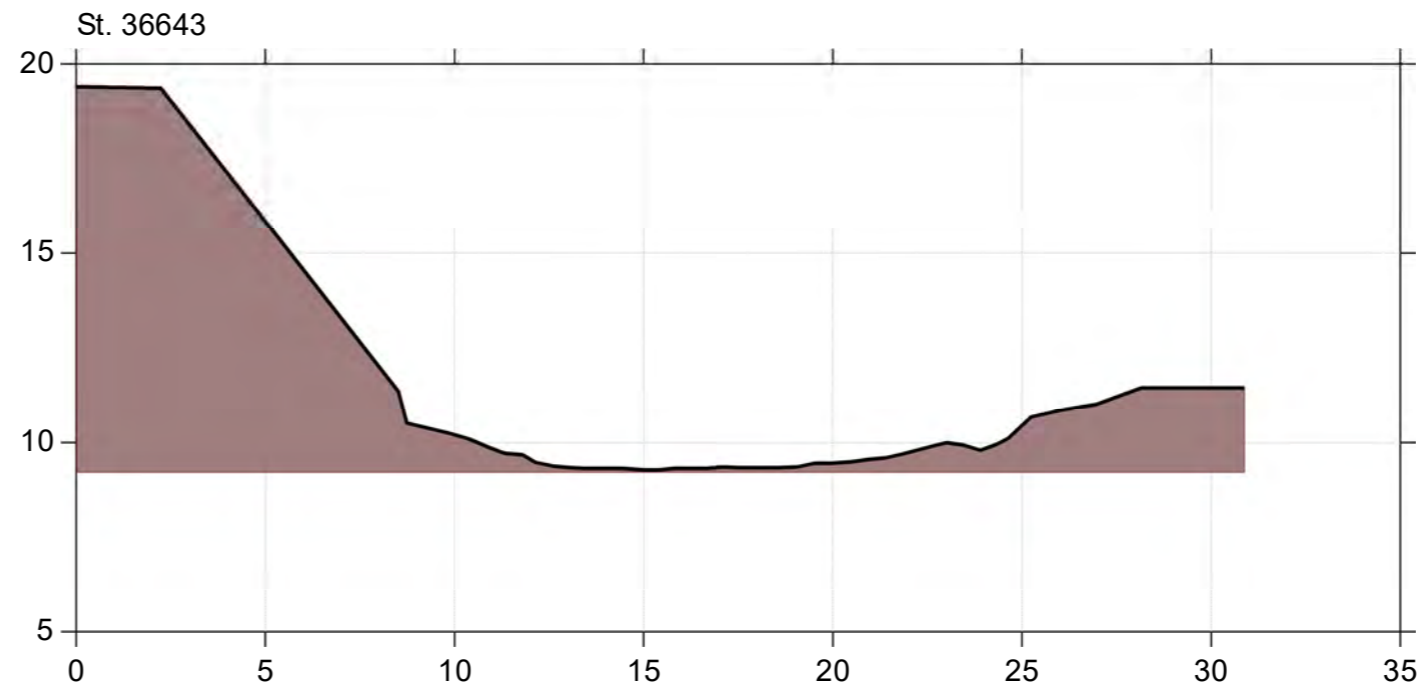
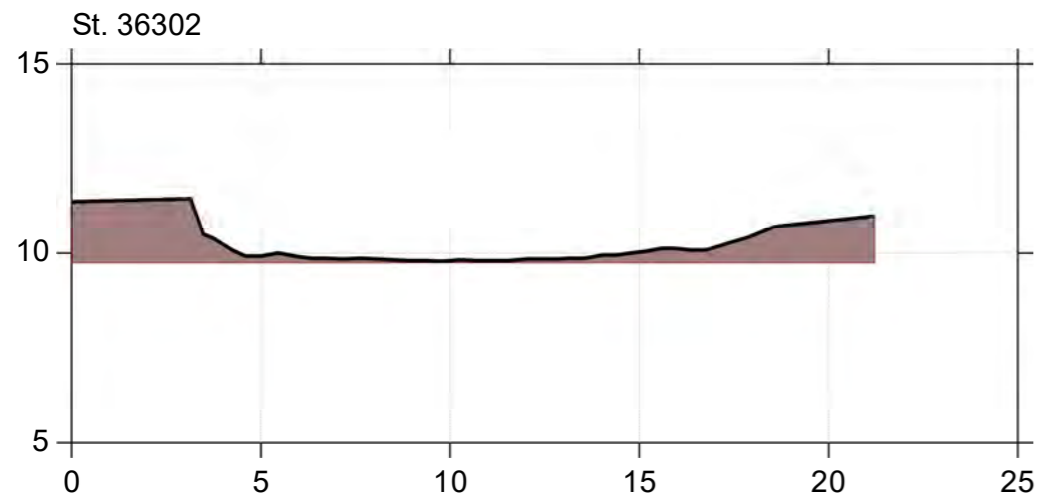
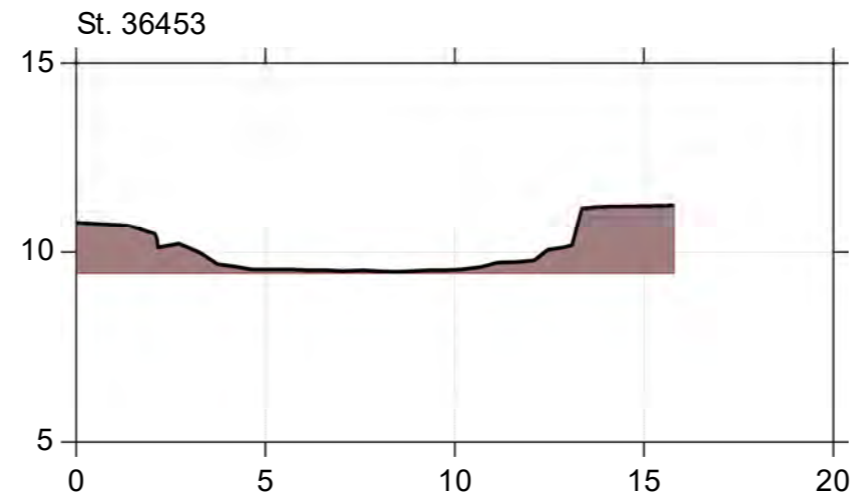
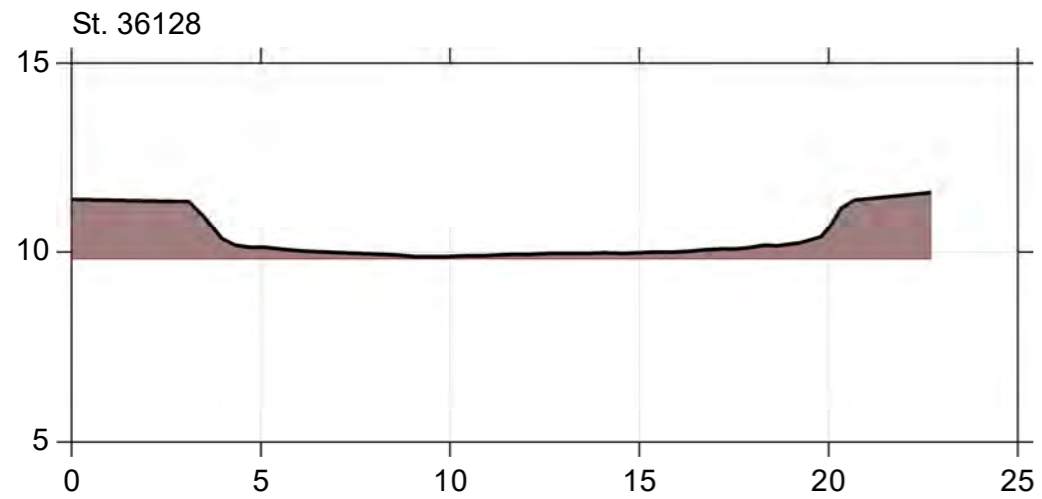
Regulativ 2022

Lodret akse : Kote i m DVR90, skala 1:200

Vandret akse : Afstand i m, skala 1:200



— Regulativ 2022 (teoretisk skikkelse)
■ Opmåling udført 2020-2022



Odense Å

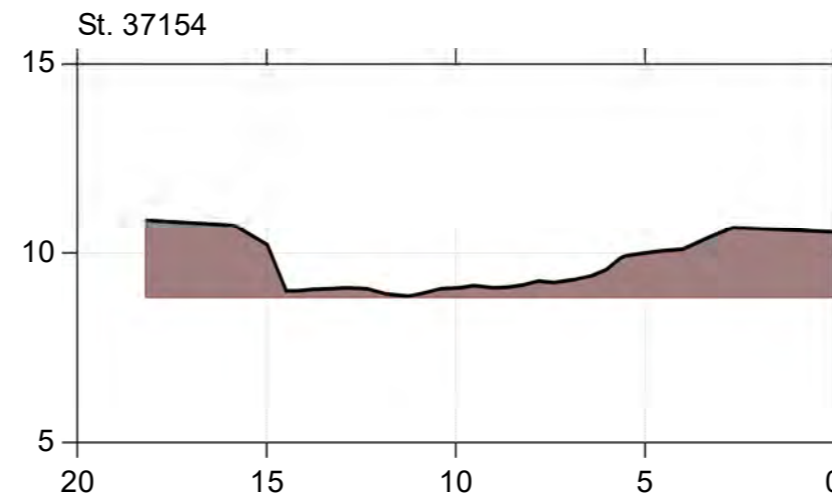
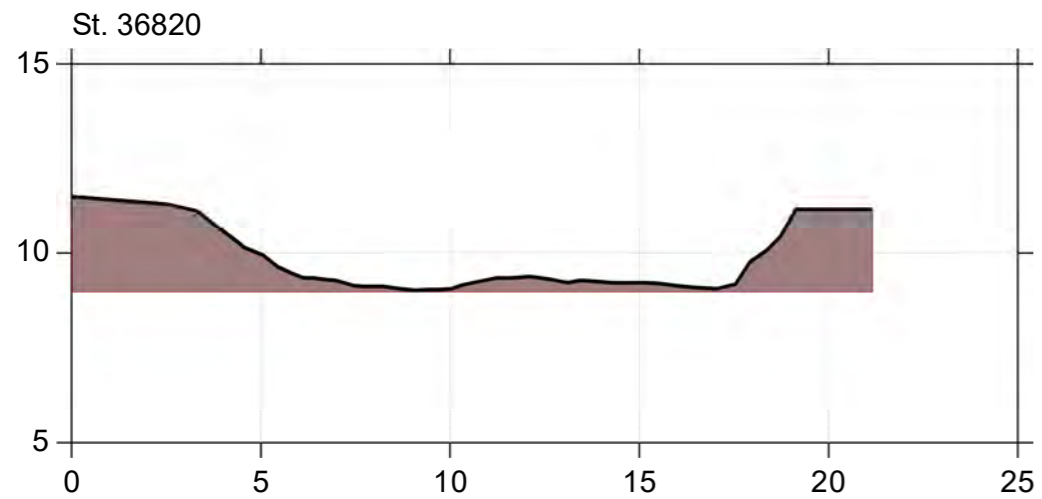
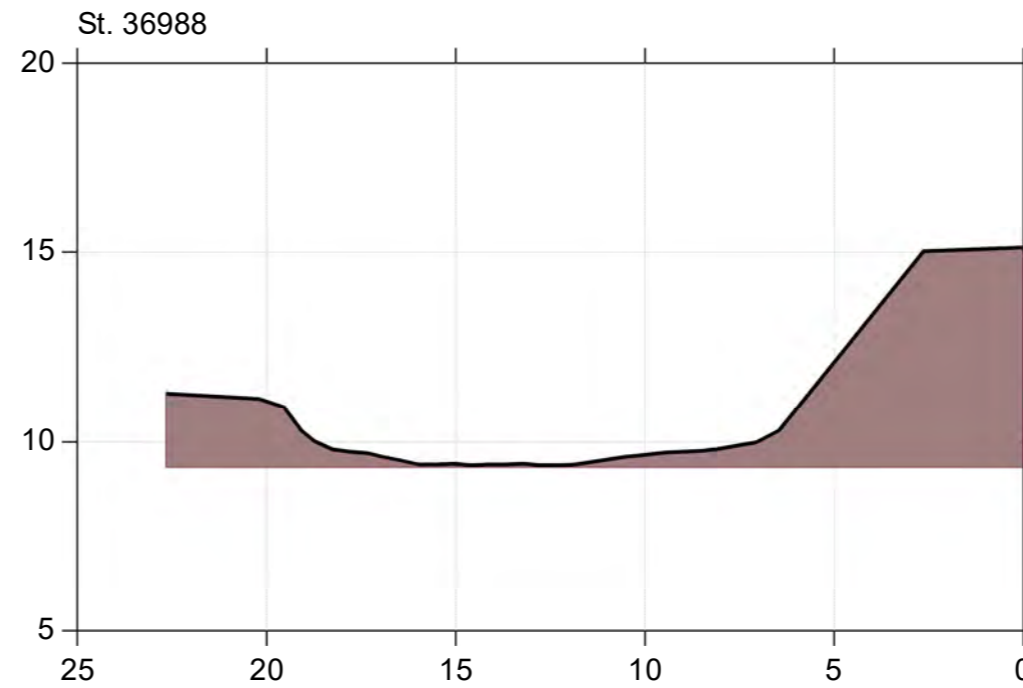
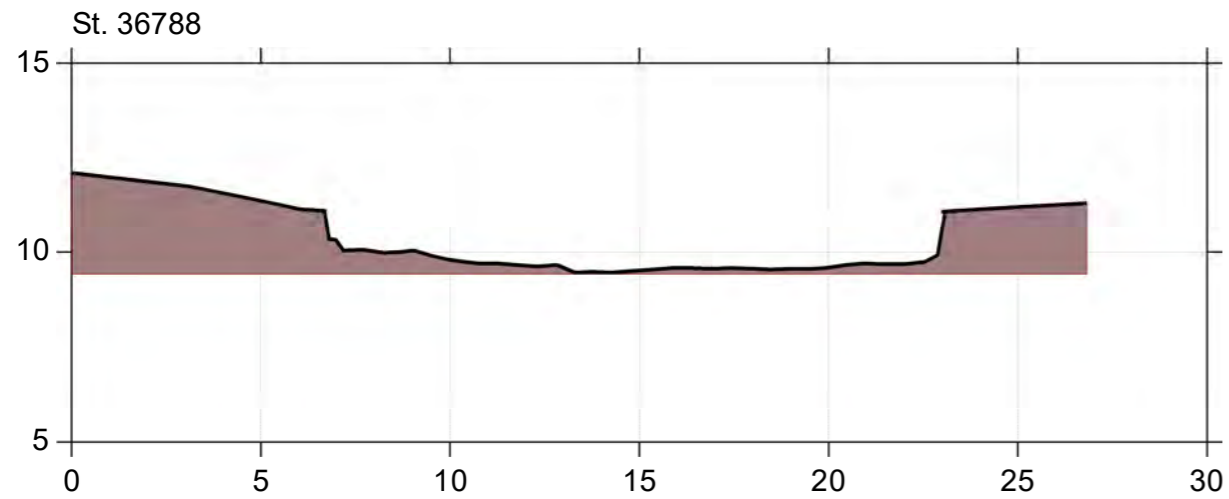
Regulativ 2022

Lodret akse : Kote i m DVR90, skala 1:200

Vandret akse : Afstand i m, skala 1:200



— Regulativ 2022 (teoretisk skikkelse)
■ Opmåling udført 2020-2022



Odense Å

Regulativ 2022

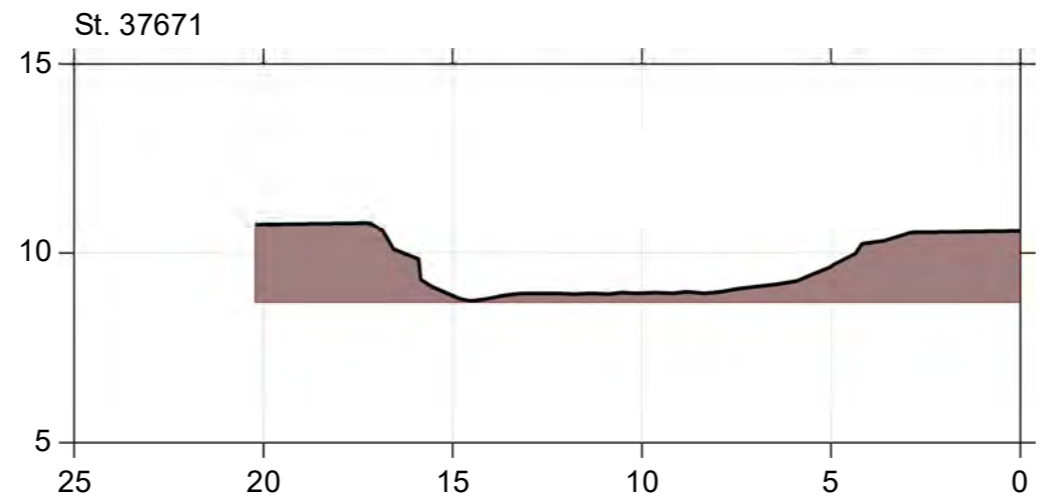
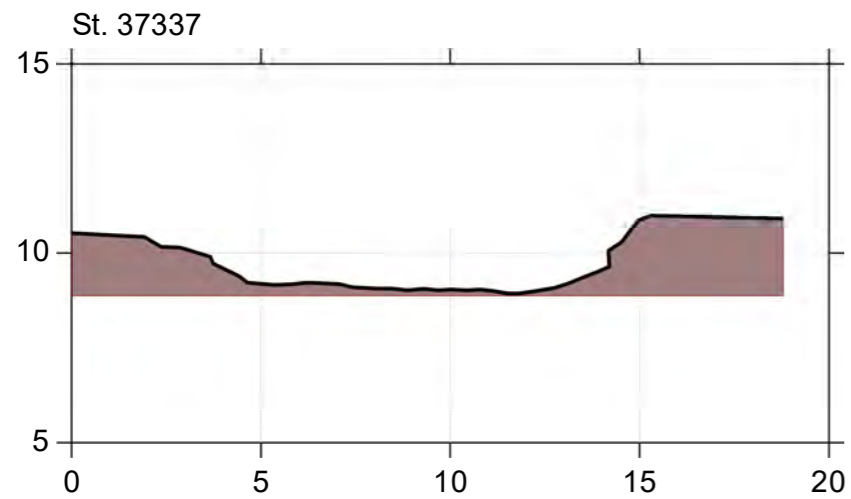
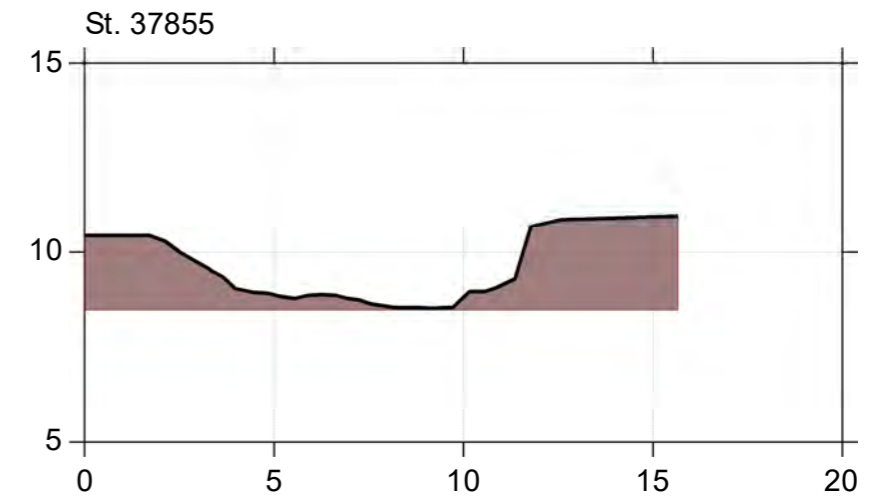
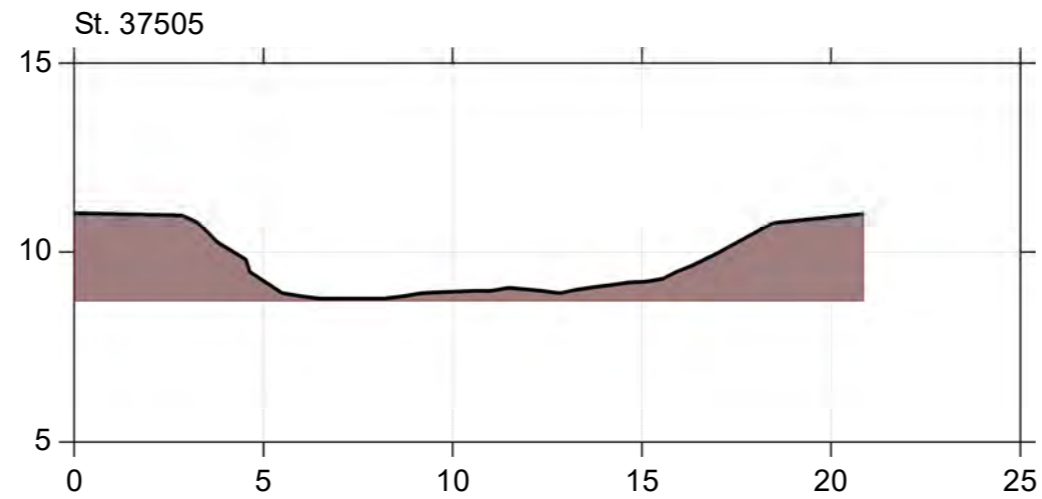
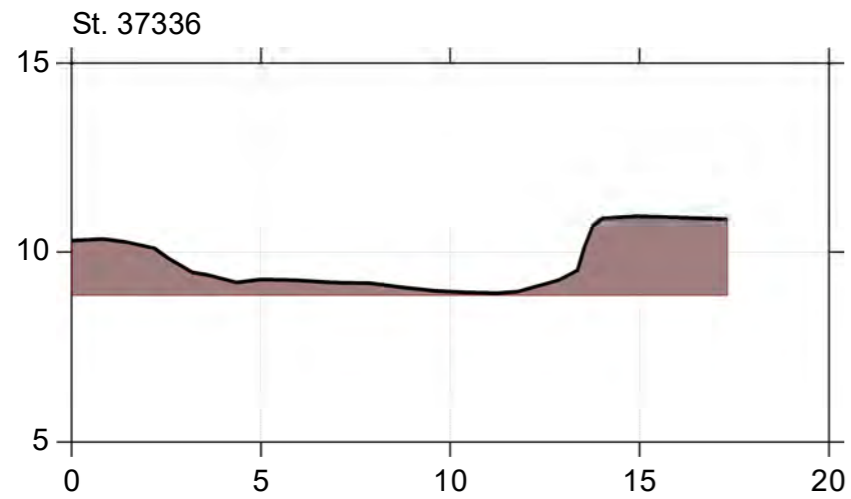
Lodret akse : Kote i m DVR90, skala 1:200

Vandret akse : Afstand i m, skala 1:200



Bilag 3 s. 56

— Regulativ 2022 (teoretisk skikkelse)
■ Opmåling udført 2020-2022



Odense Å

Regulativ 2022

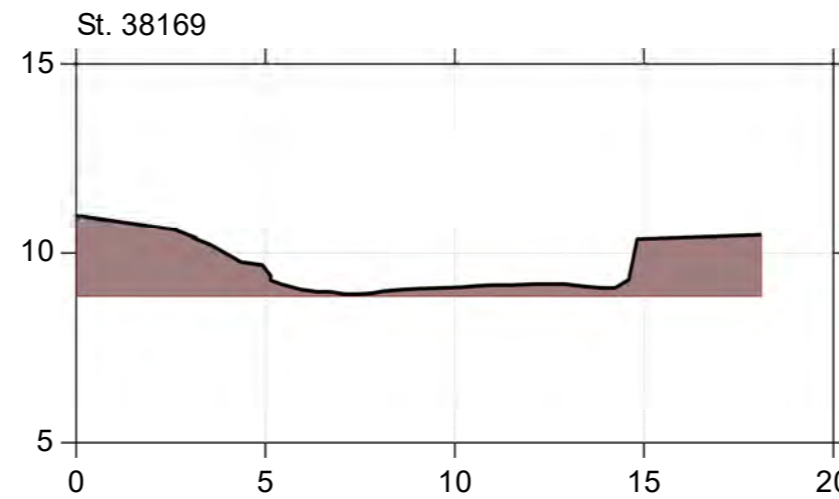
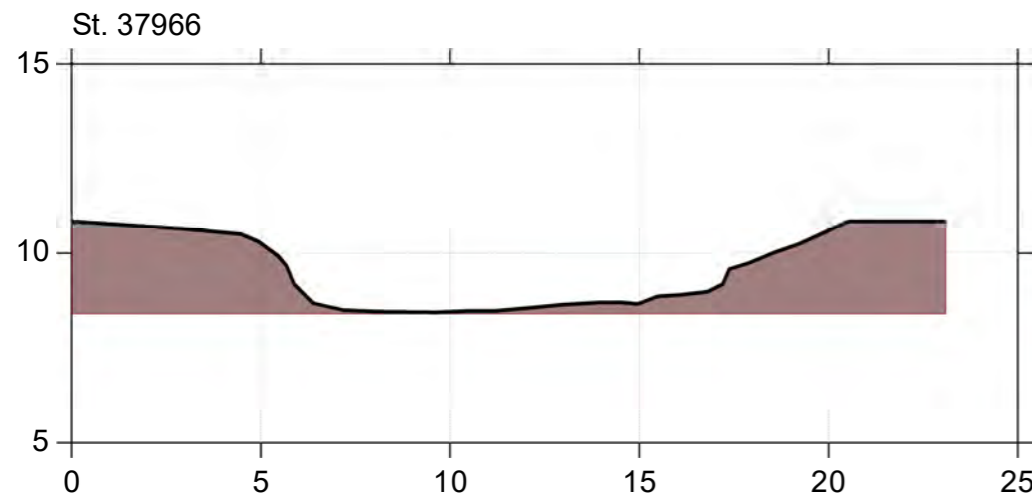
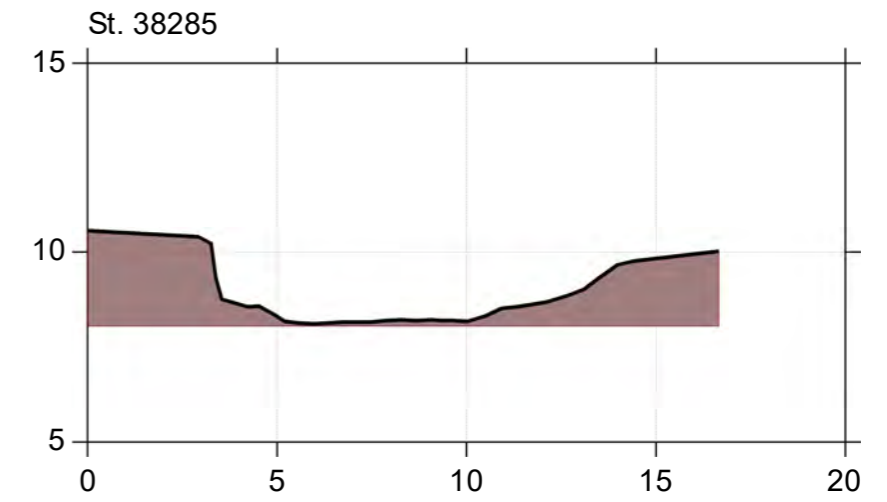
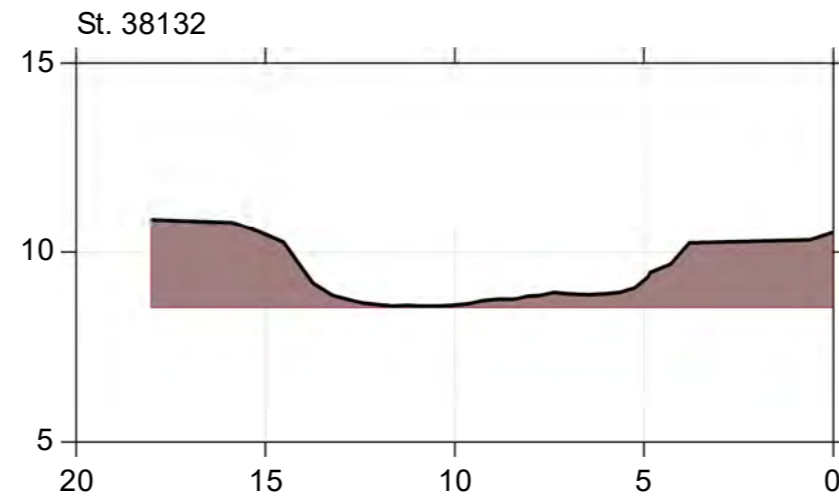
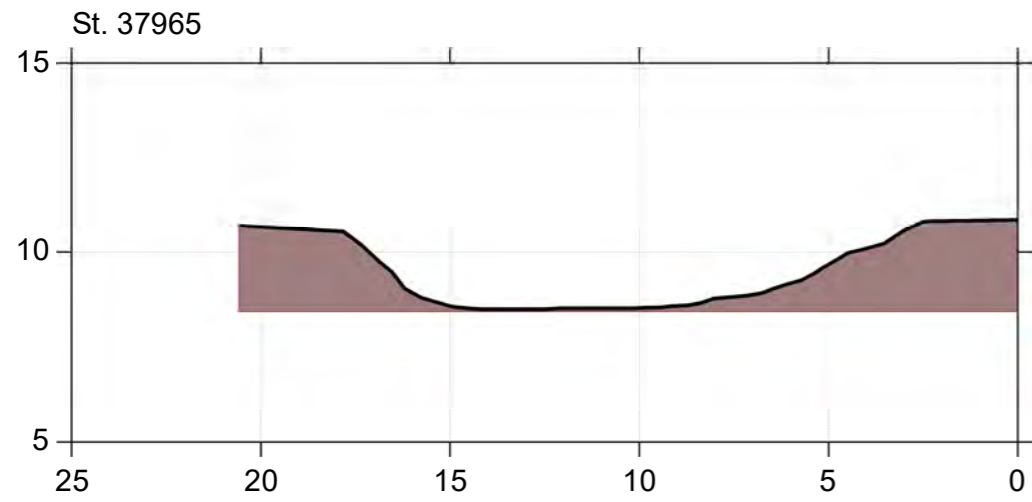
Lodret akse : Kote i m DVR90, skala 1:200

Vandret akse : Afstand i m, skala 1:200



Bilag 3 s. 57

— Regulativ 2022 (teoretisk skikkelse)
■ Opmåling udført 2020-2022



Odense Å

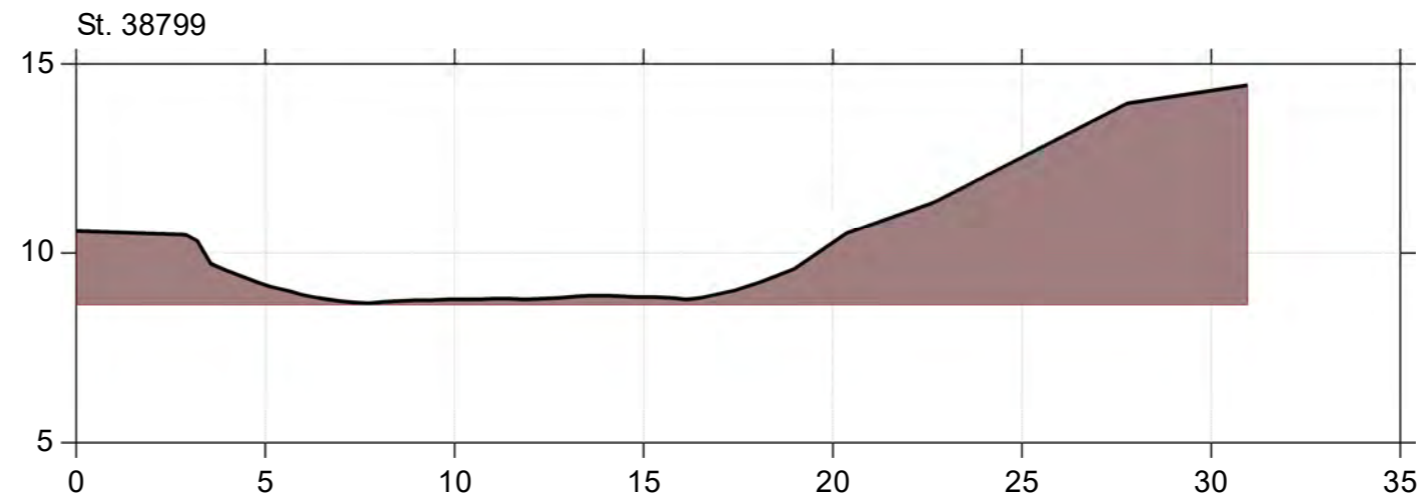
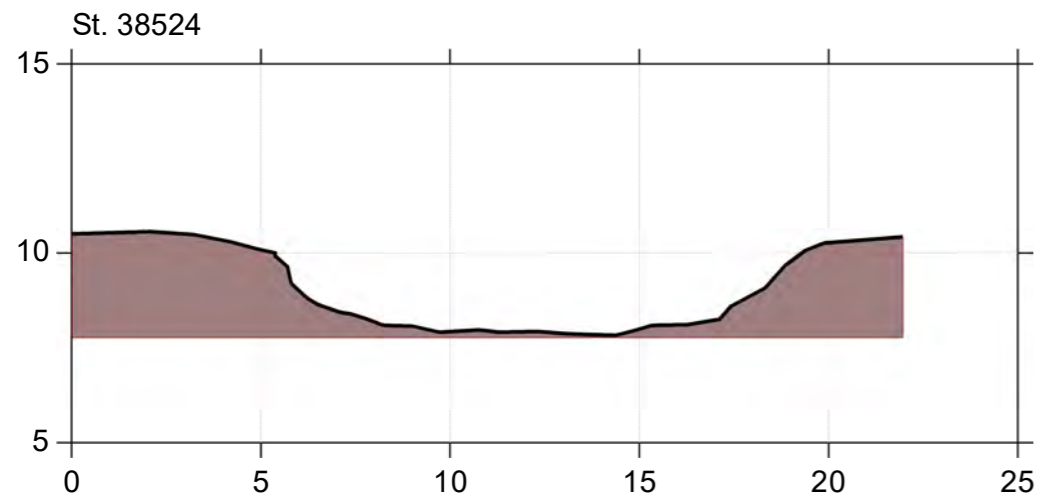
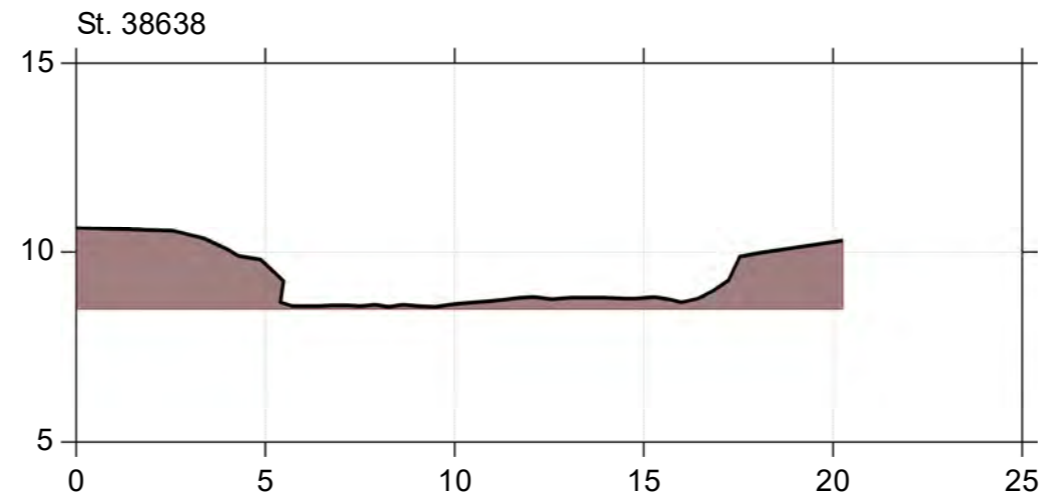
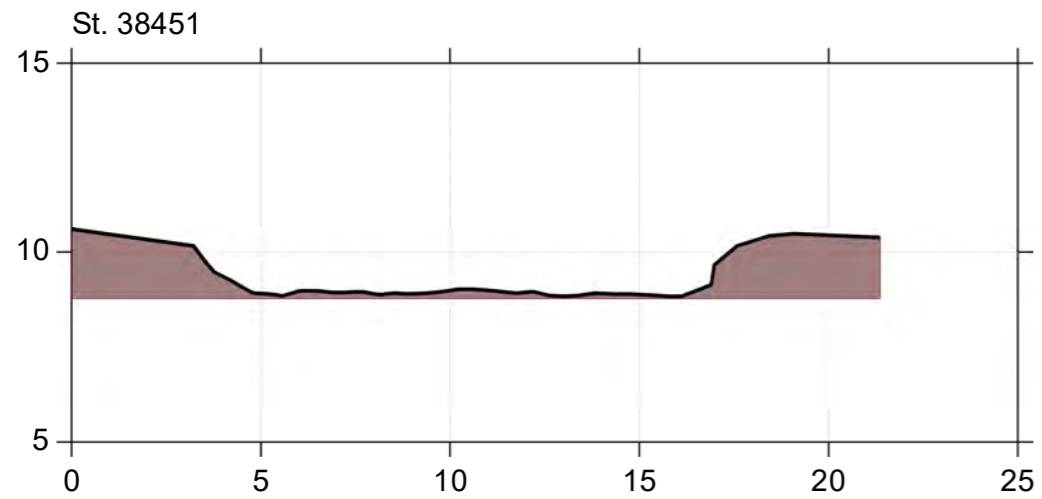
Regulativ 2022

Lodret akse : Kote i m DVR90, skala 1:200

Vandret akse : Afstand i m, skala 1:200



— Regulativ 2022 (teoretisk skikkelse)
■ Opmåling udført 2020-2022



Odense Å

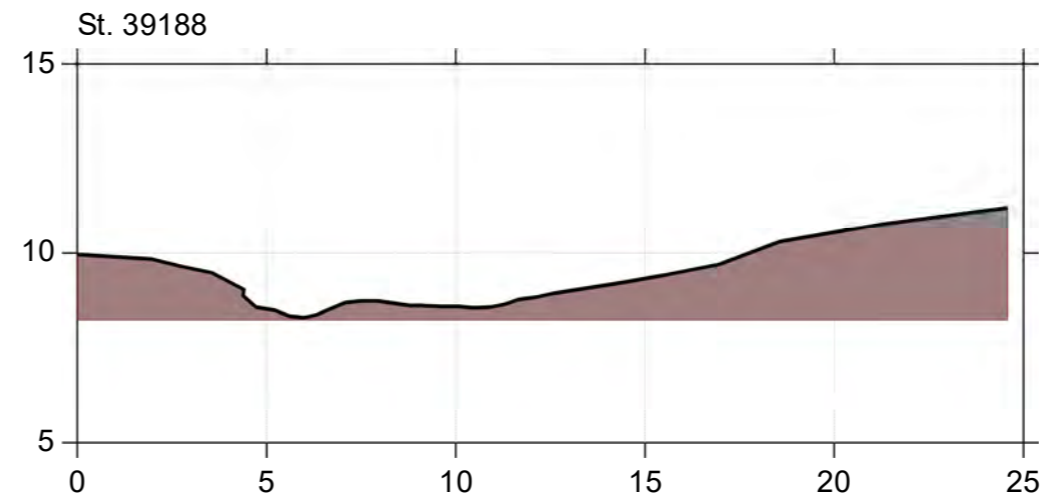
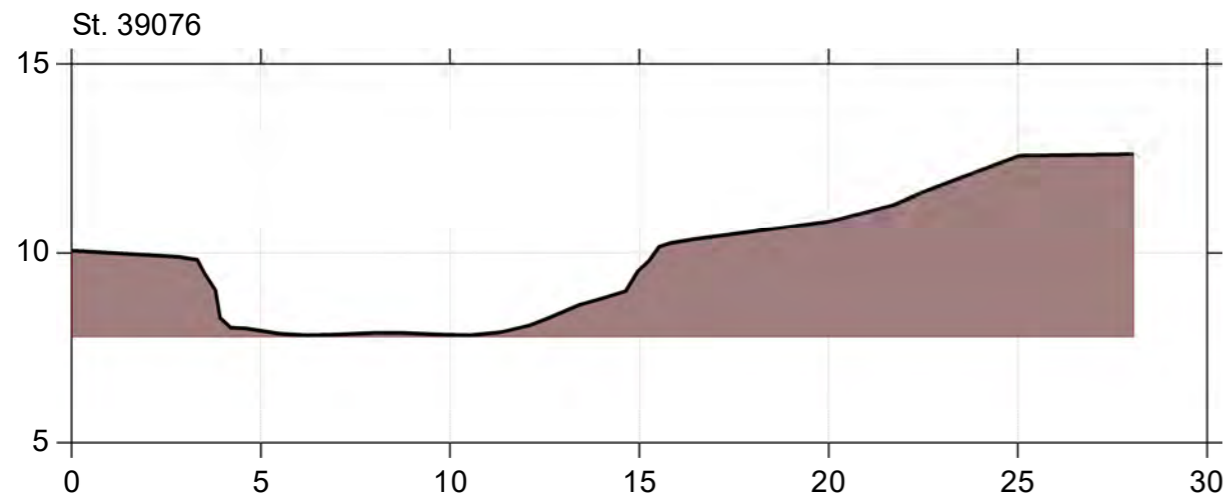
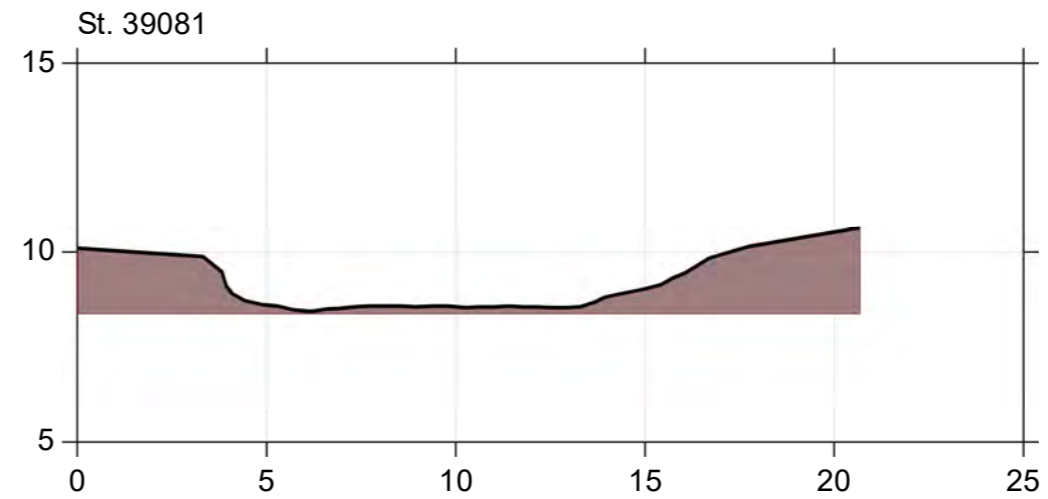
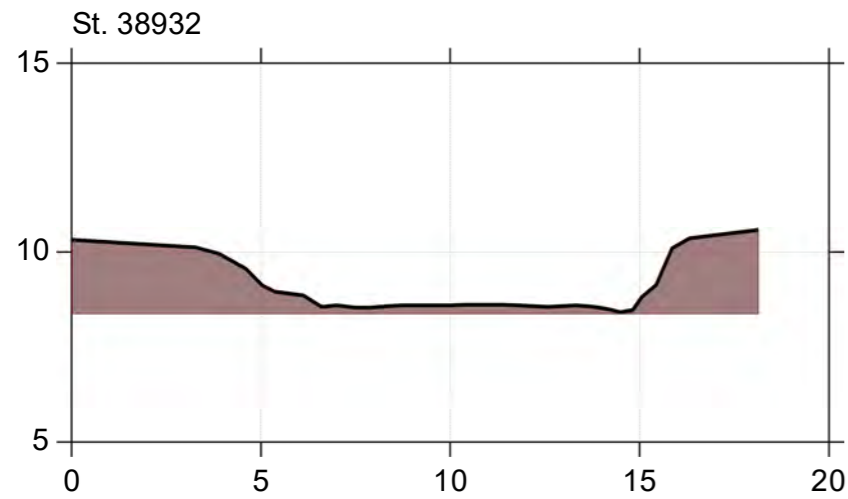
Regulativ 2022

Lodret akse : Kote i m DVR90, skala 1:200

Vandret akse : Afstand i m, skala 1:200



— Regulativ 2022 (teoretisk skikkelse)
■ Opmåling udført 2020-2022

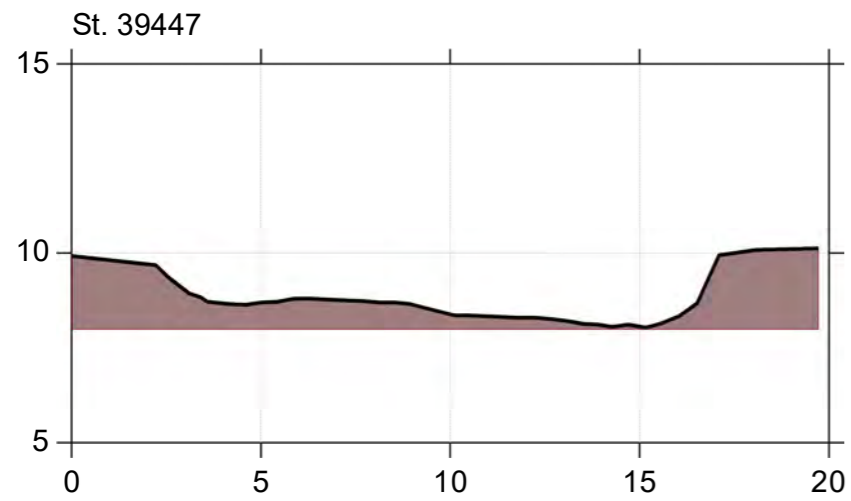
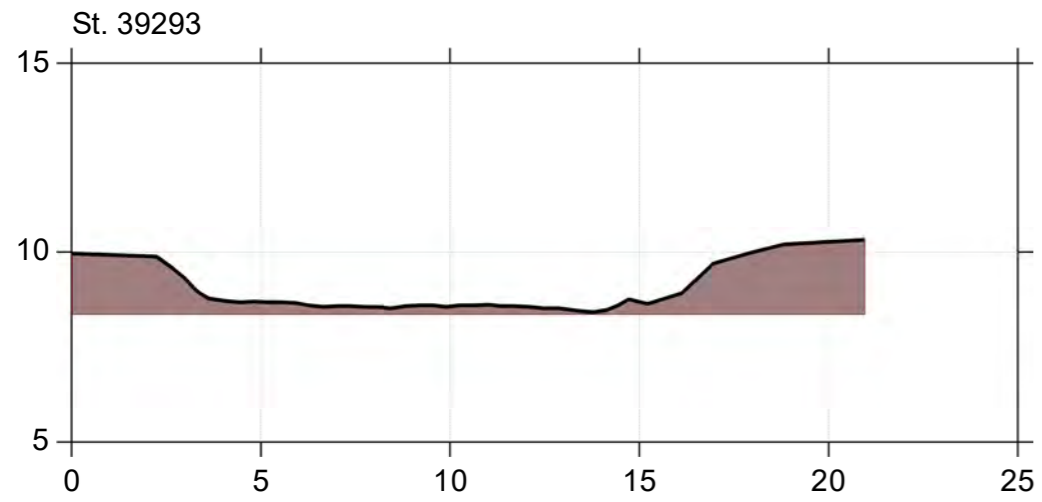
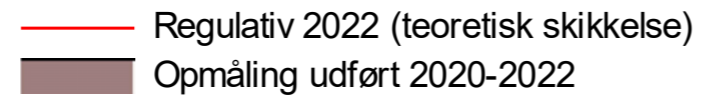


Odense Å

Regulativ 2022

Lodret akse : Kote i m DVR90, skala 1:200

Vandret akse : Afstand i m, skala 1:200



Odense Å

Regulativ 2022

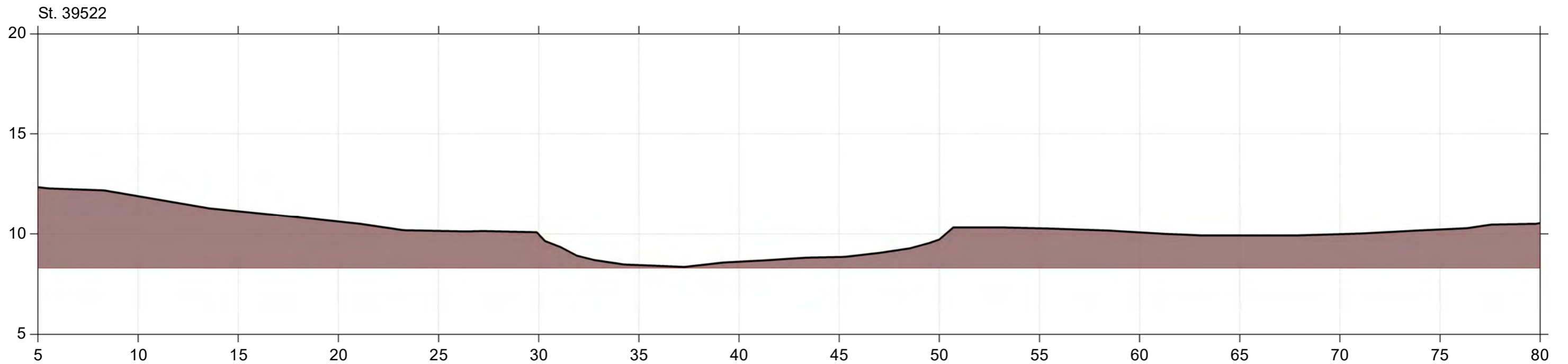
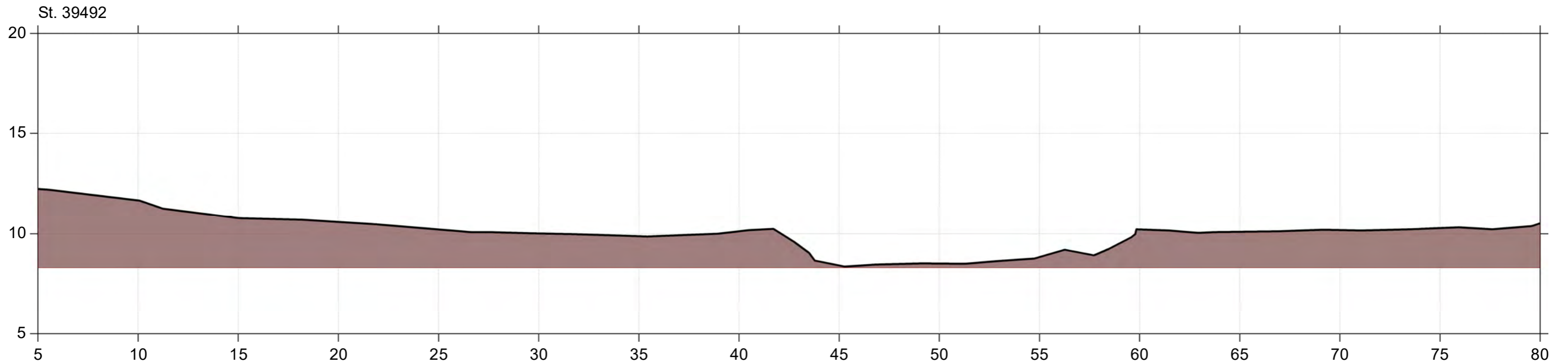
Lodret akse : Kote i m DVR90, skala 1:200

Vandret akse : Afstand i m, skala 1:200



Bilag 3 s. 61

- Regulativ 2022 (teoretisk skikkelse)
- Opmåling udført 2020-2022



Odense Å

Regulativ 2022

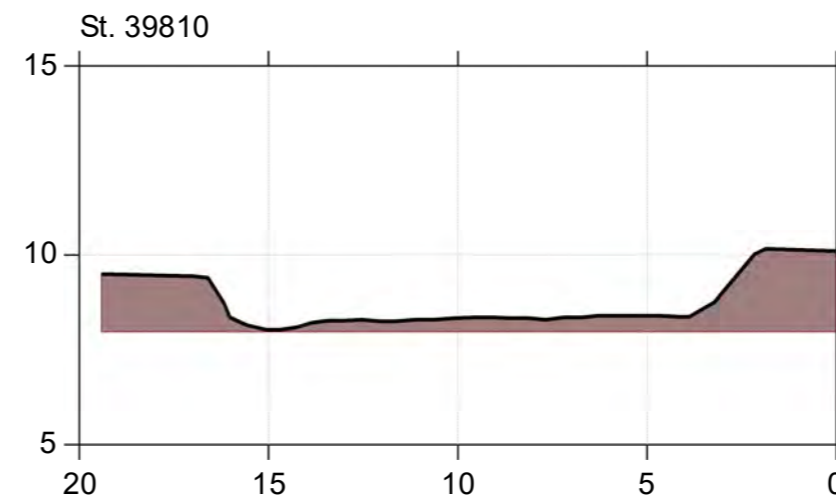
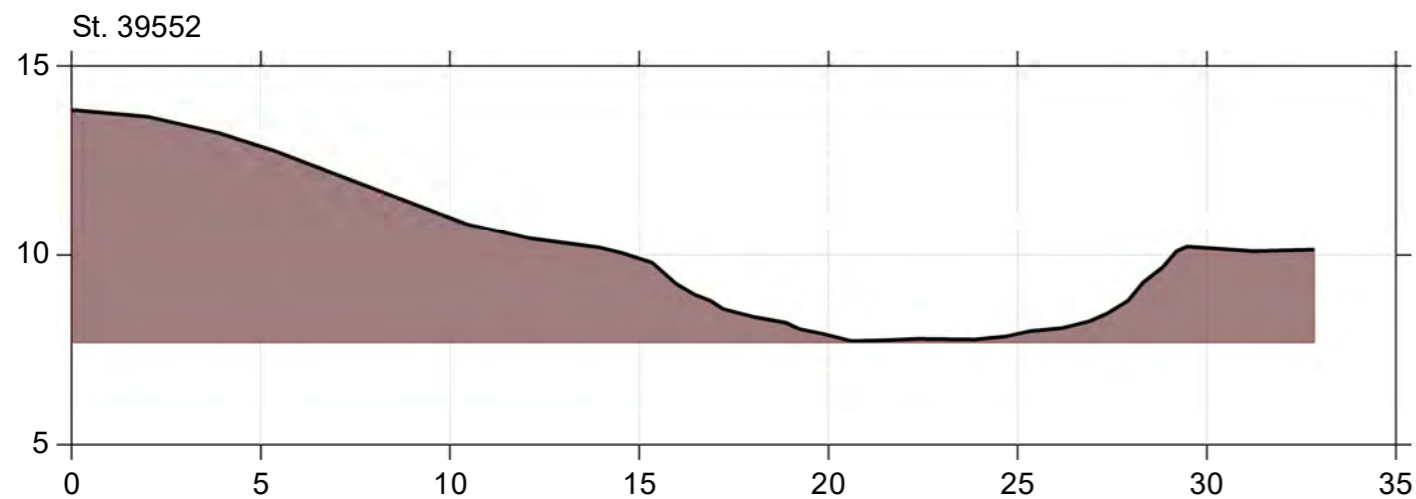
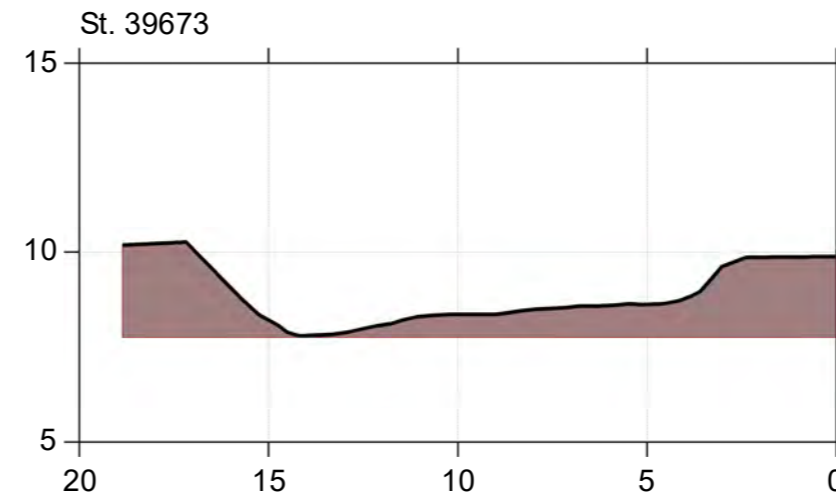
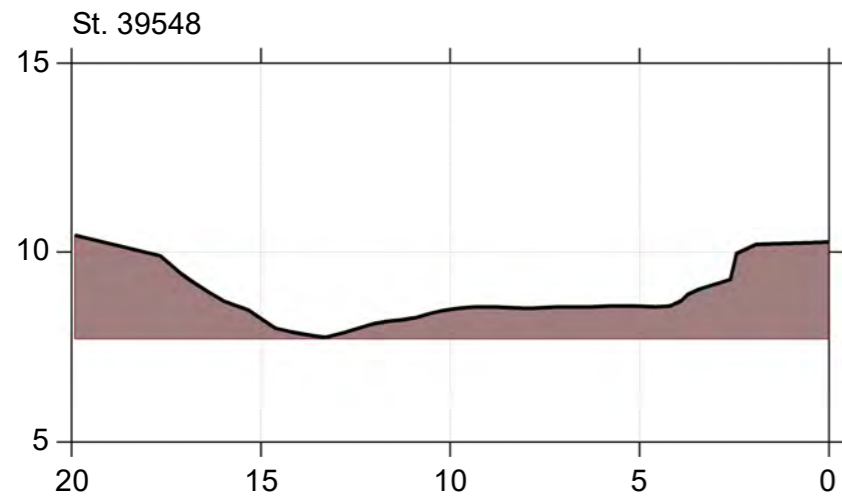
Lodret akse : Kote i m DVR90, skala 1:200

Vandret akse : Afstand i m, skala 1:200



Bilag 3 s. 62

— Regulativ 2022 (teoretisk skikkelse)
■ Opmåling udført 2020-2022



Odense Å

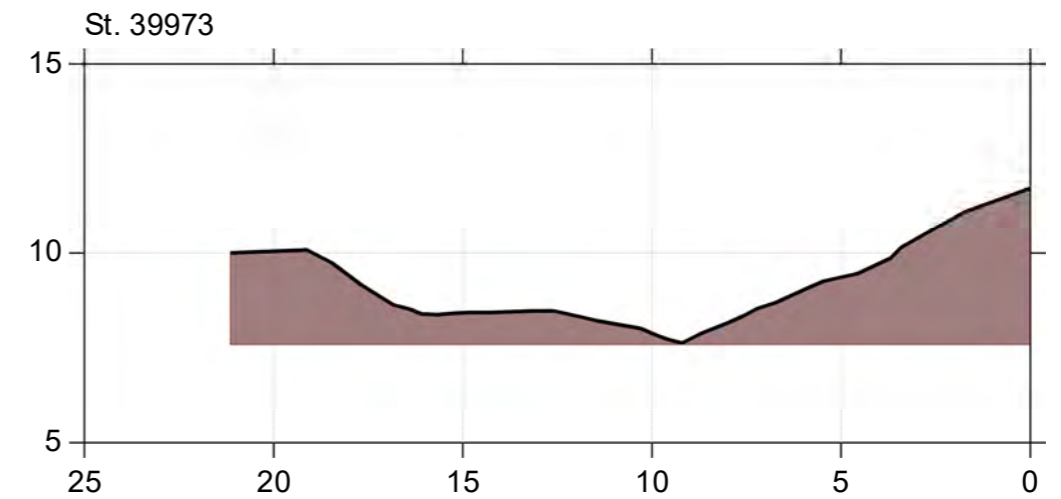
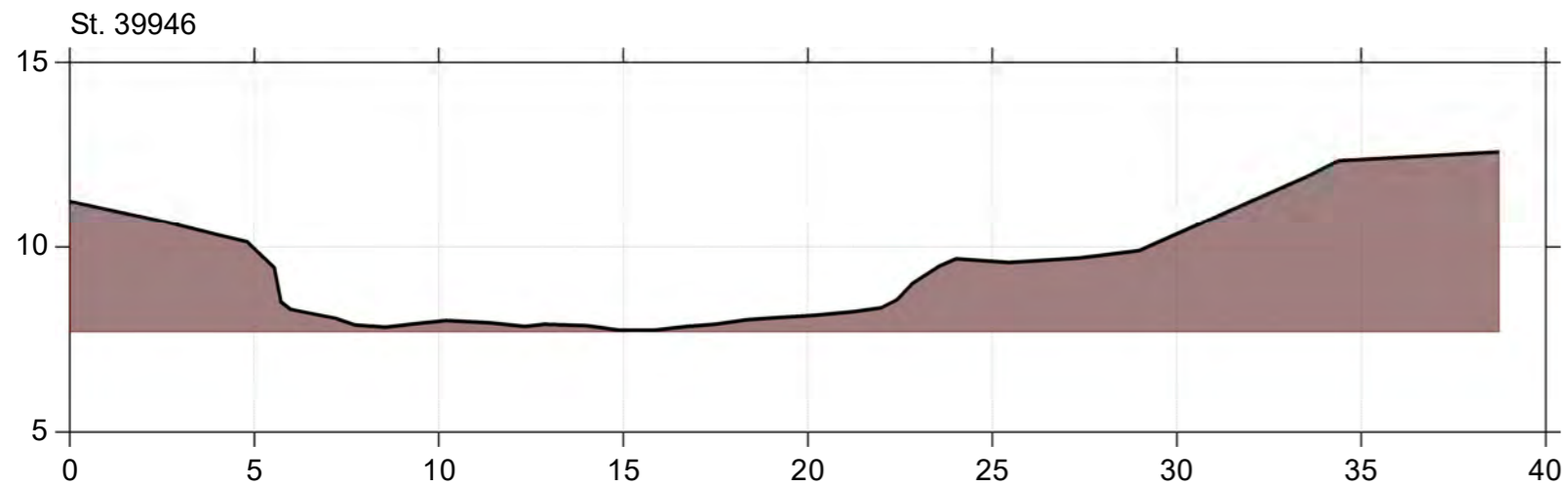
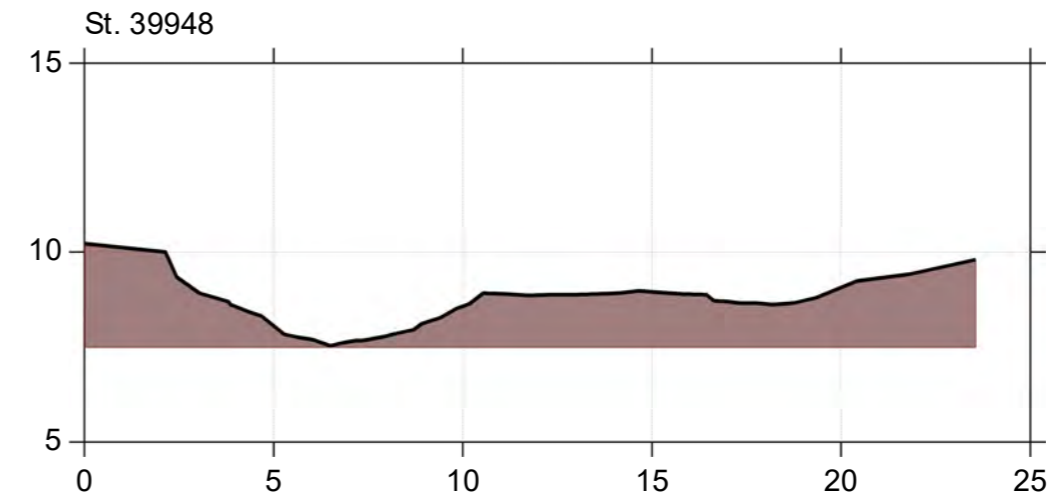
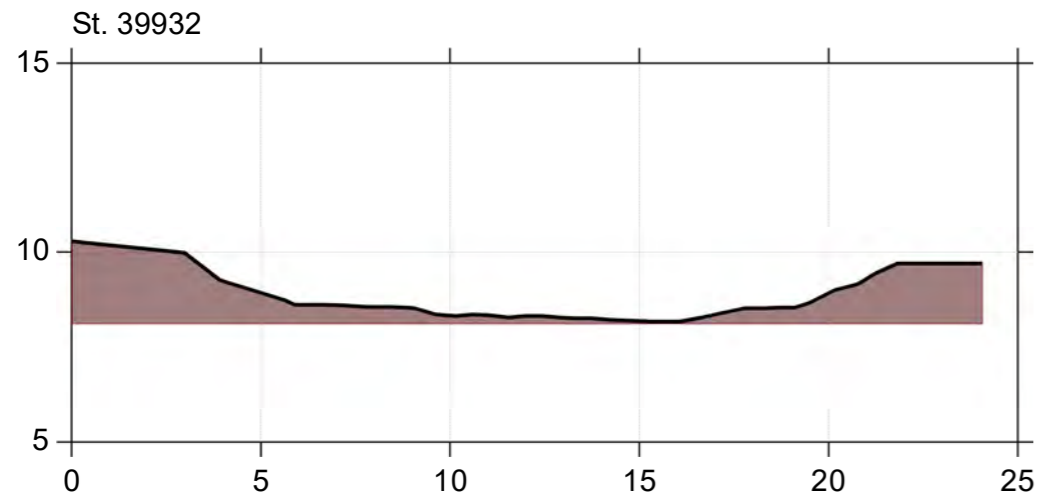
Regulativ 2022

Lodret akse : Kote i m DVR90, skala 1:200

Vandret akse : Afstand i m, skala 1:200



— Regulativ 2022 (teoretisk skikkelse)
■ Opmåling udført 2020-2022



Odense Å

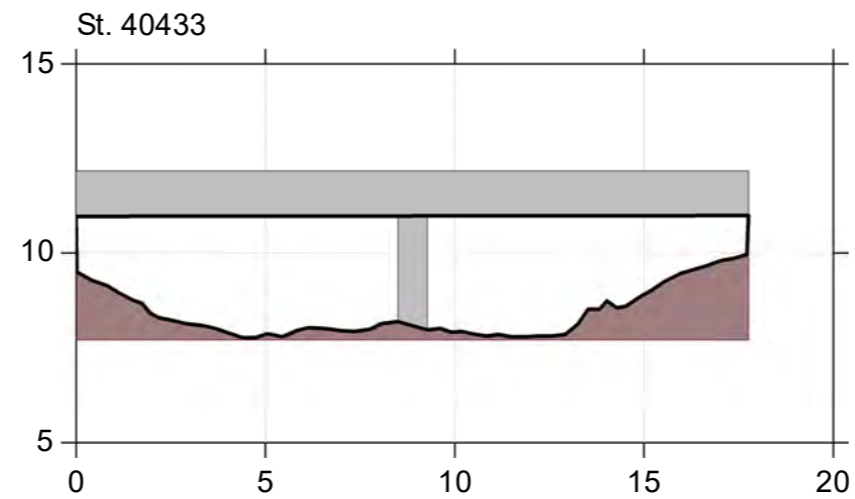
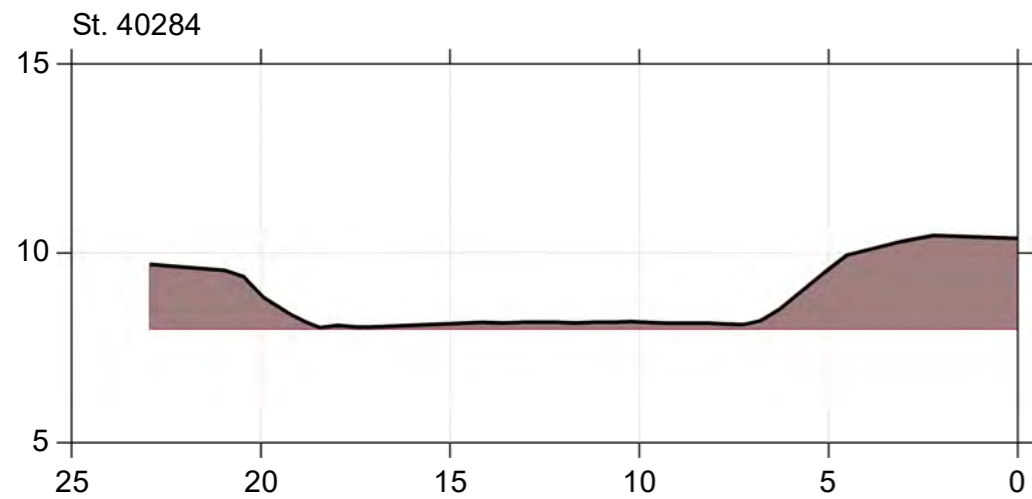
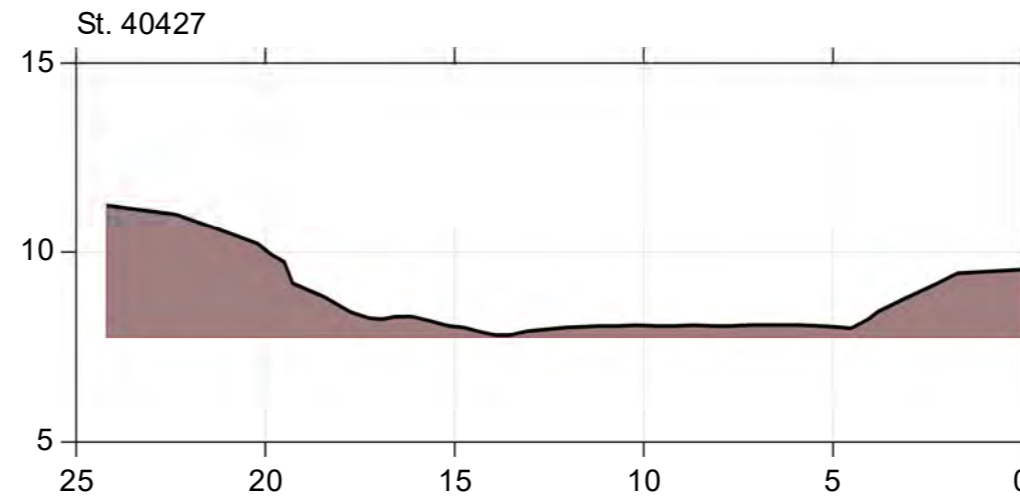
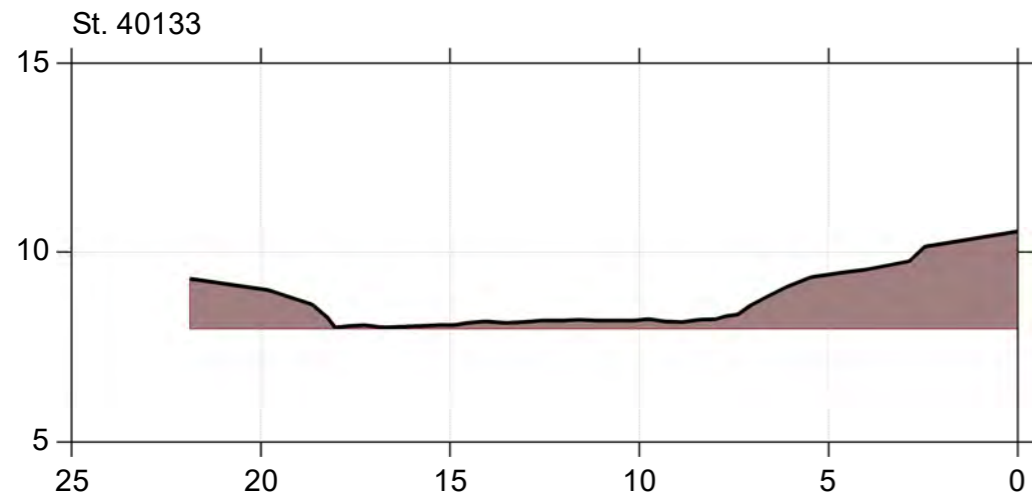
Regulativ 2022

Lodret akse : Kote i m DVR90, skala 1:200

Vandret akse : Afstand i m, skala 1:200



— Regulativ 2022 (teoretisk skikkelse)
■ Opmåling udført 2020-2022



Odense Å

Regulativ 2022

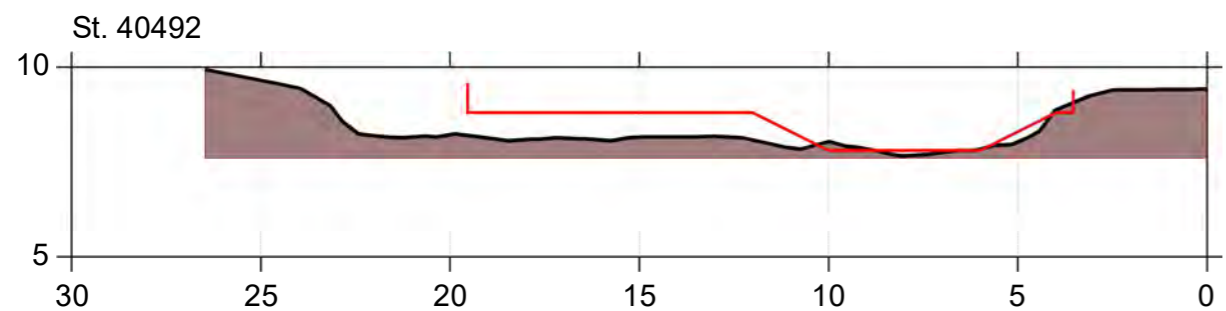
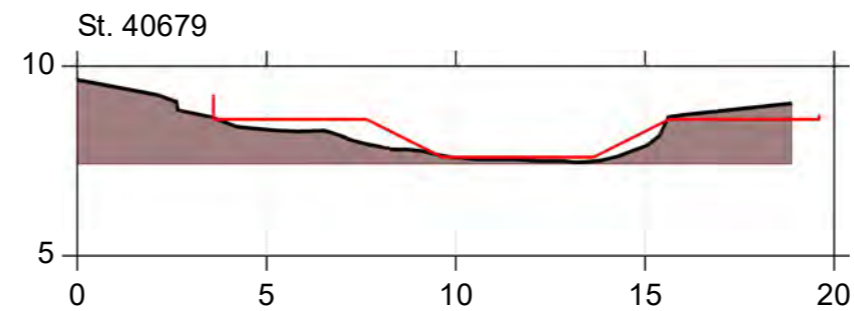
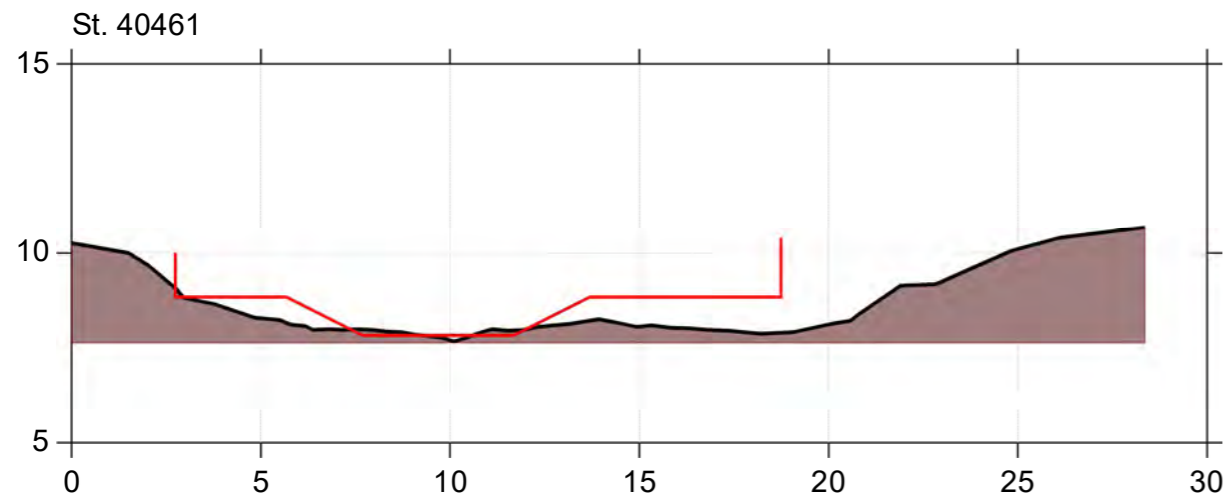
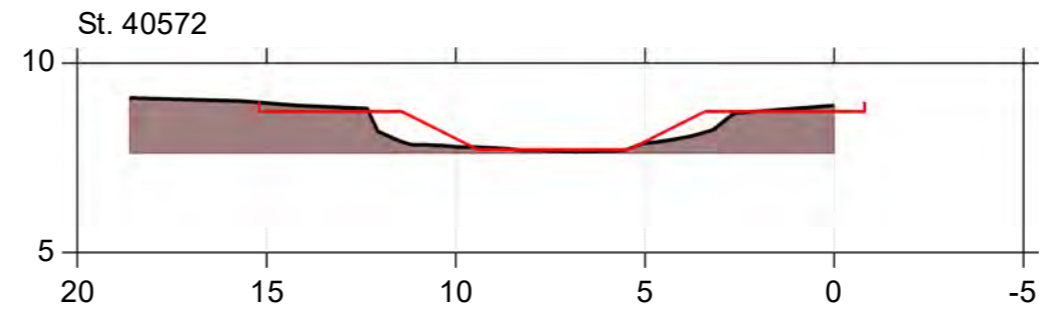
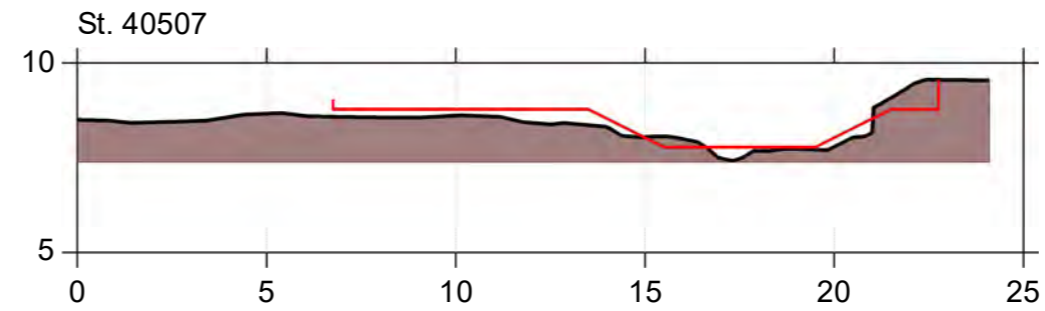
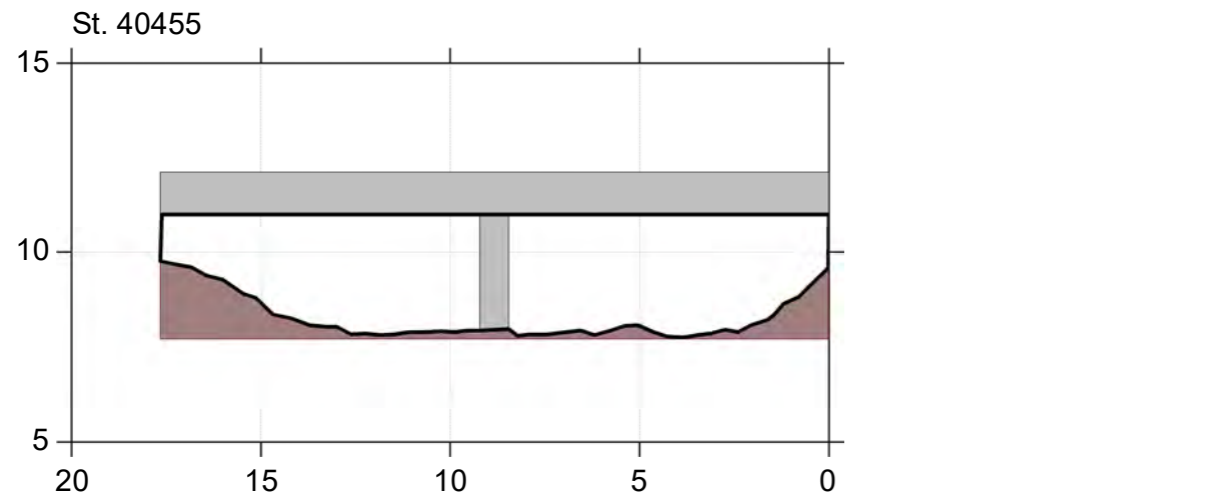
Lodret akse : Kote i m DVR90, skala 1:200

Vandret akse : Afstand i m, skala 1:200



Bilag 3 s. 65

— Regulativ 2022 (teoretisk skikkelse)
■ Opmåling udført 2020-2022



Odense Å

Regulativ 2022

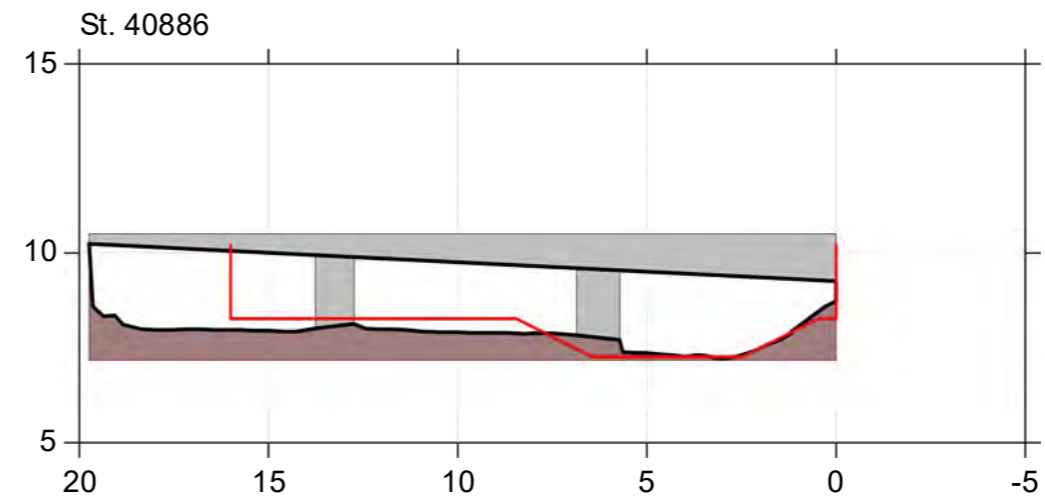
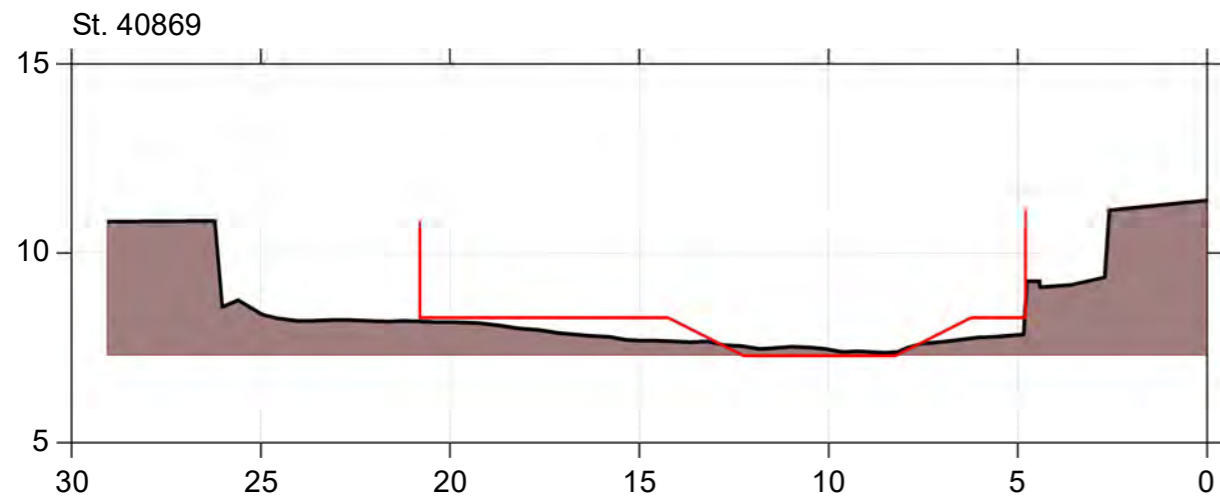
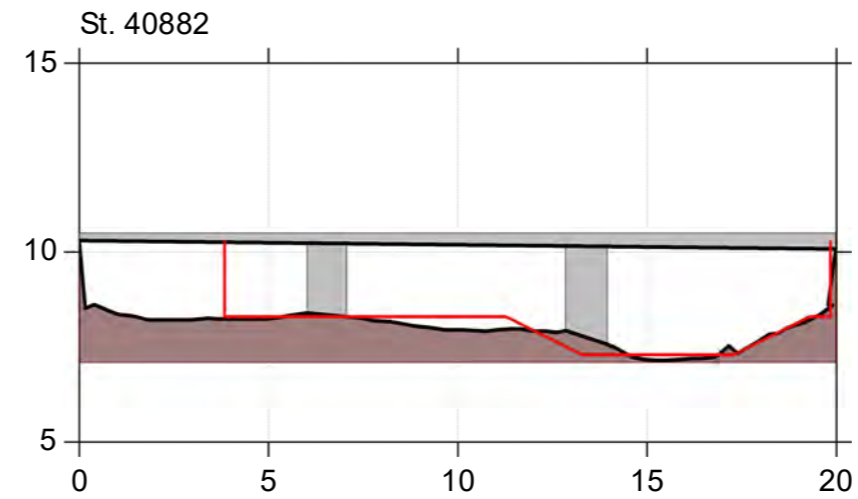
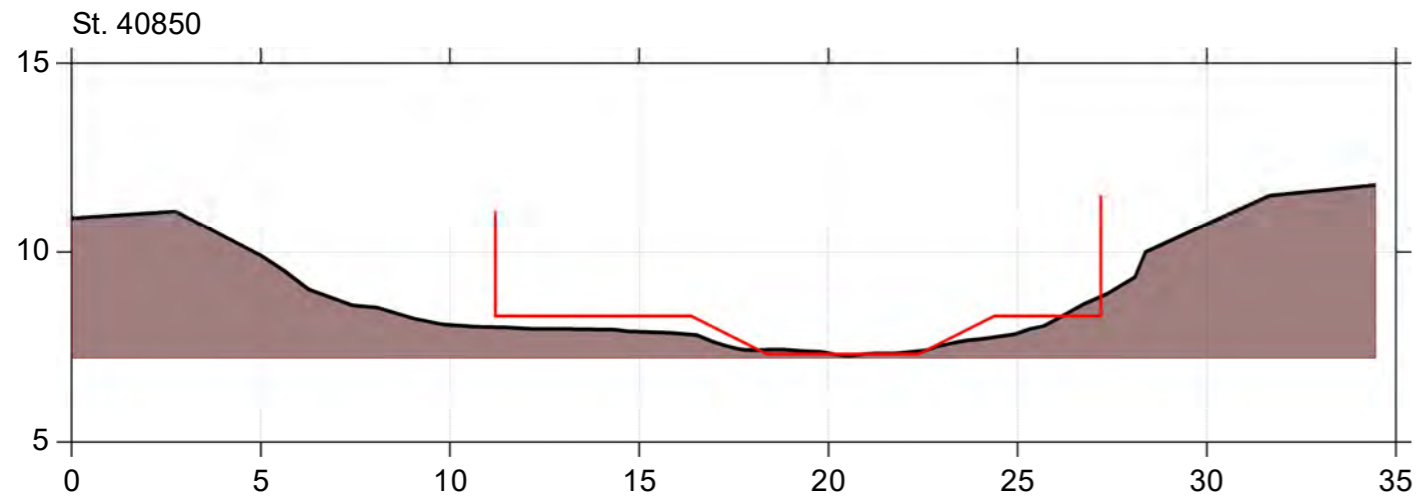
Lodret akse : Kote i m DVR90, skala 1:200

Vandret akse : Afstand i m, skala 1:200



Bilag 3 s. 66

— Regulativ 2022 (teoretisk skikkelse)
■ Opmåling udført 2020-2022



Odense Å

Regulativ 2022

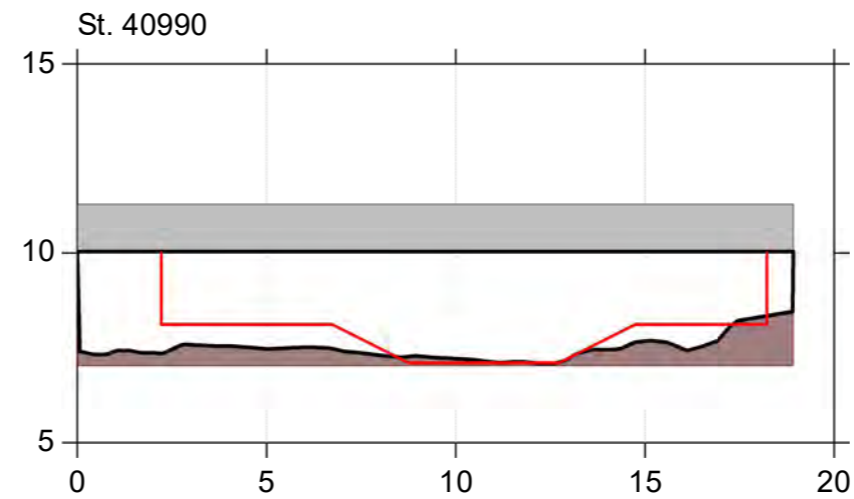
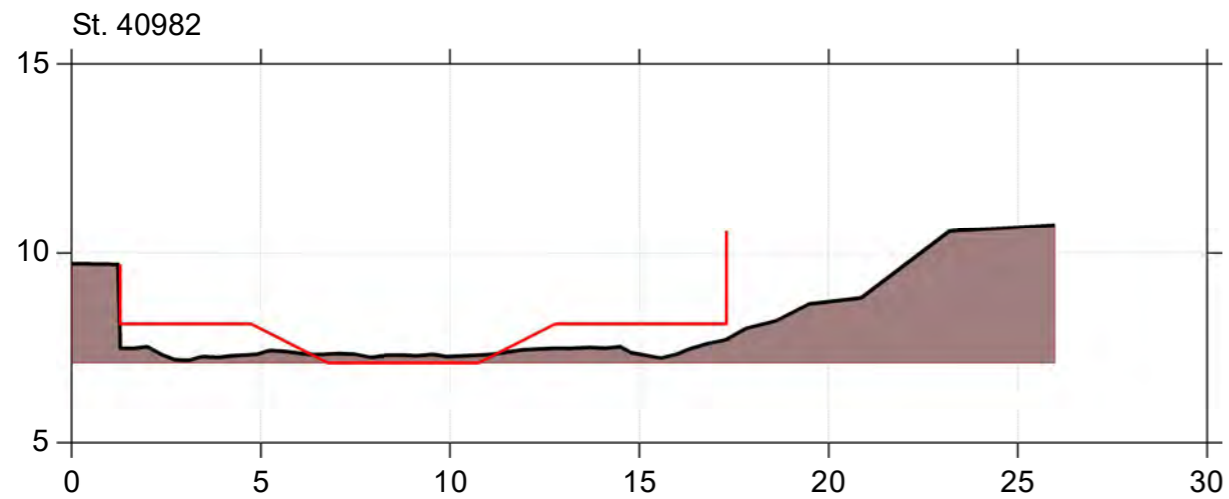
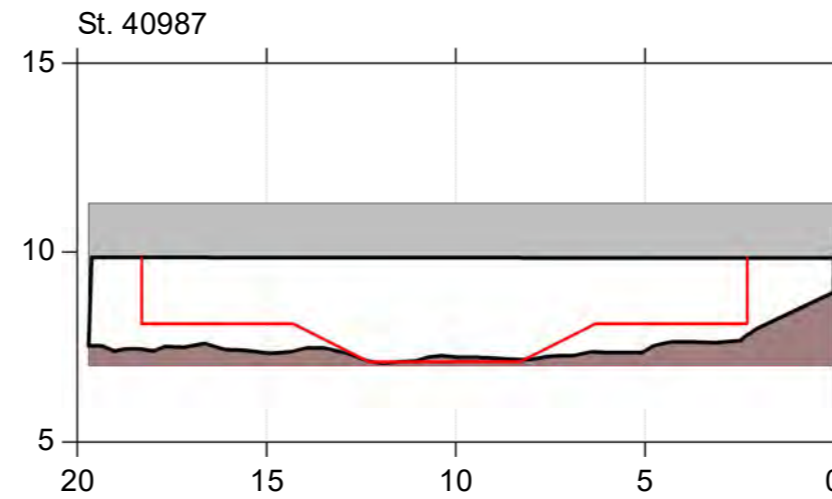
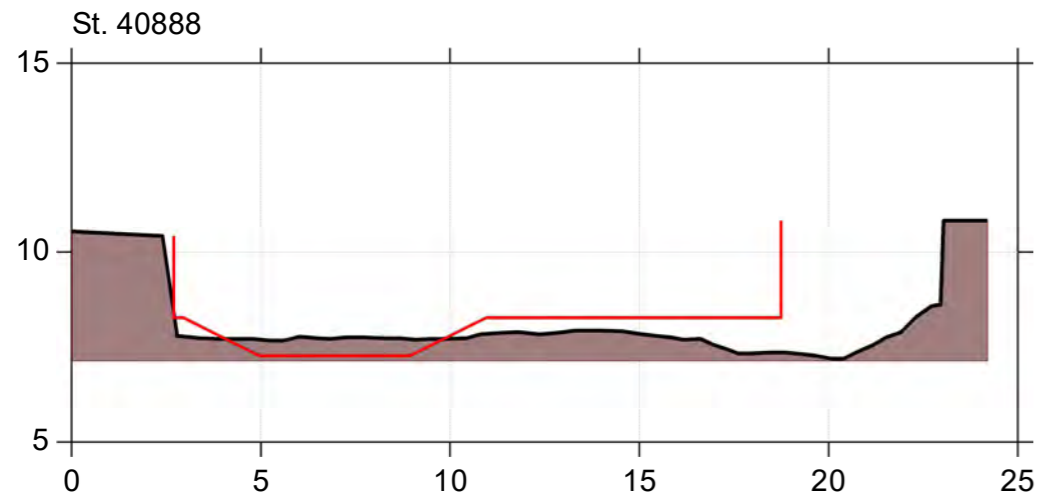
Lodret akse : Kote i m DVR90, skala 1:200

Vandret akse : Afstand i m, skala 1:200



Bilag 3 s. 67

— Regulativ 2022 (teoretisk skikkelse)
■ Opmåling udført 2020-2022



Odense Å

Regulativ 2022

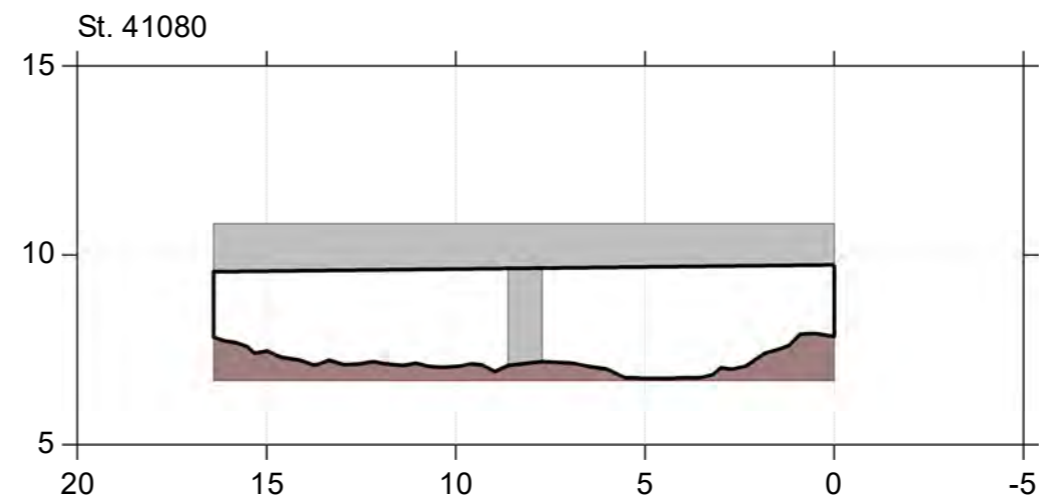
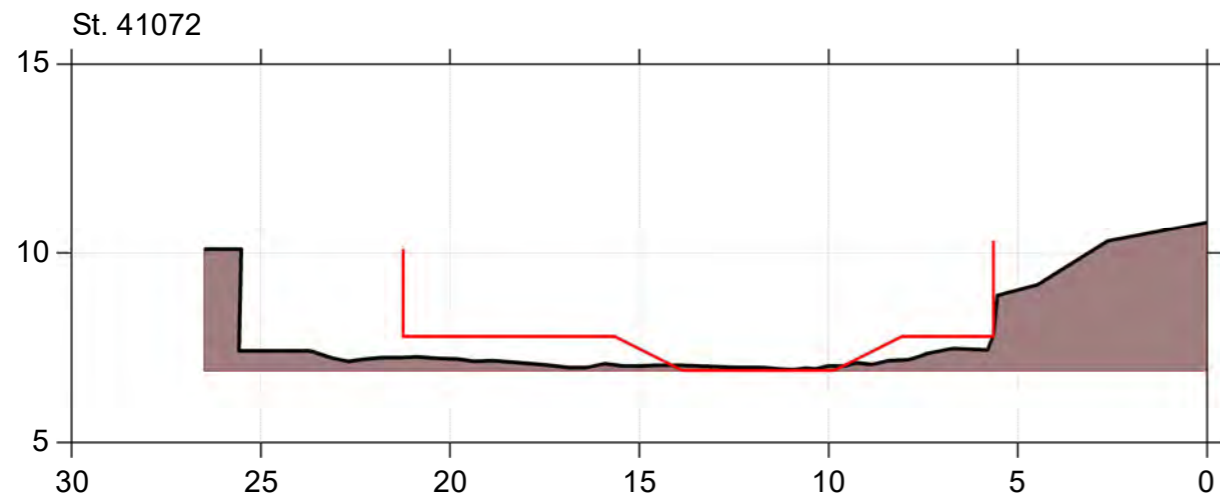
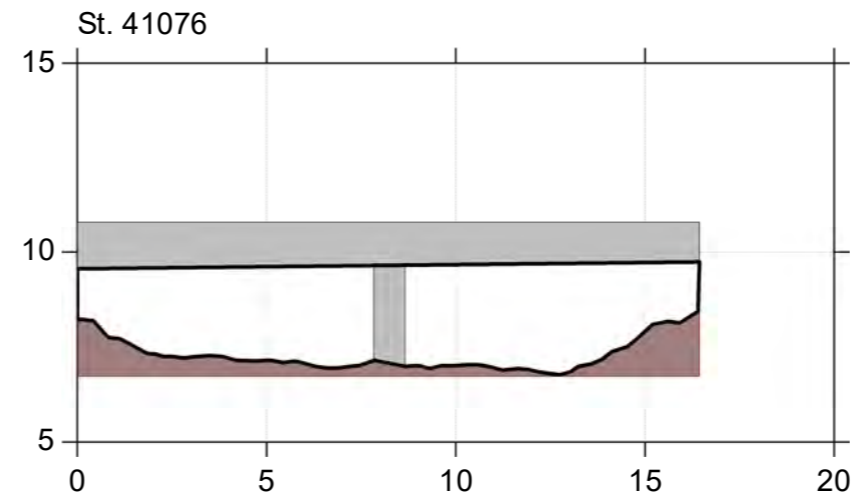
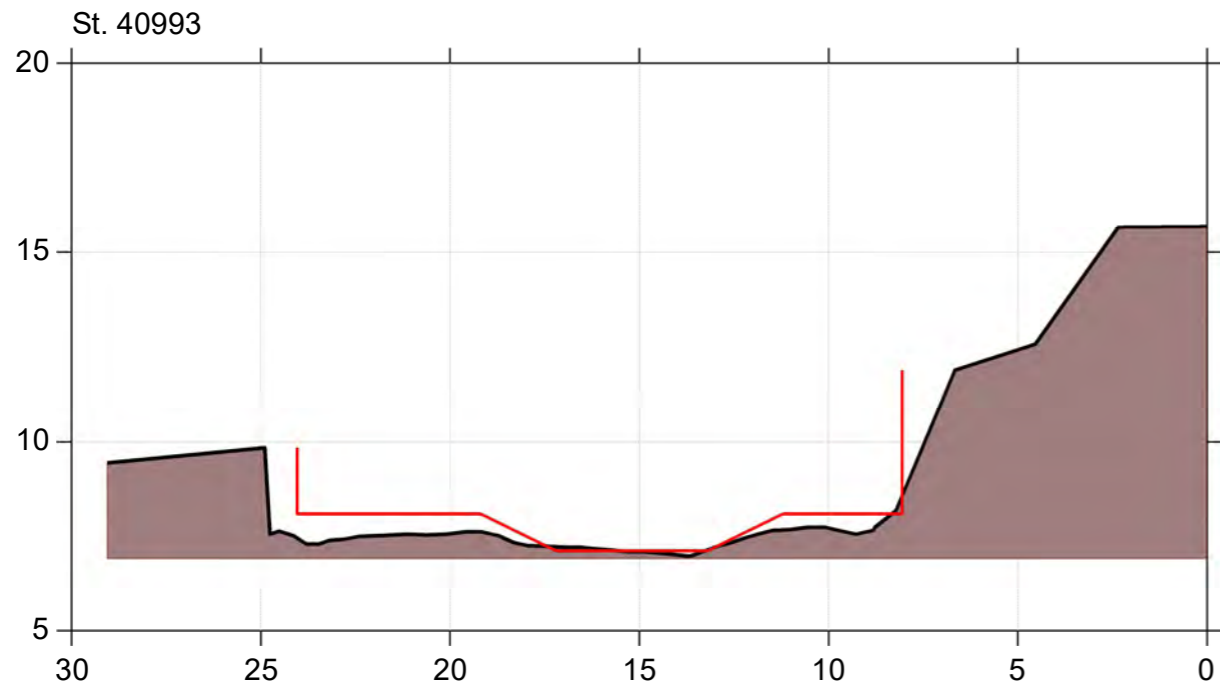
Lodret akse : Kote i m DVR90, skala 1:200

Vandret akse : Afstand i m, skala 1:200



Bilag 3 s. 68

— Regulativ 2022 (teoretisk skikkelse)
■ Opmåling udført 2020-2022



Odense Å

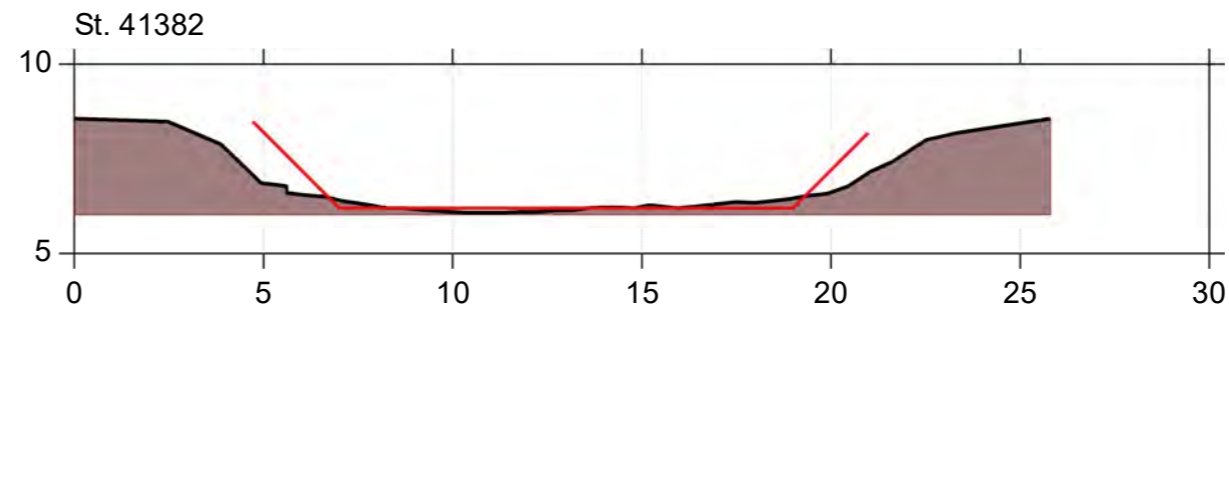
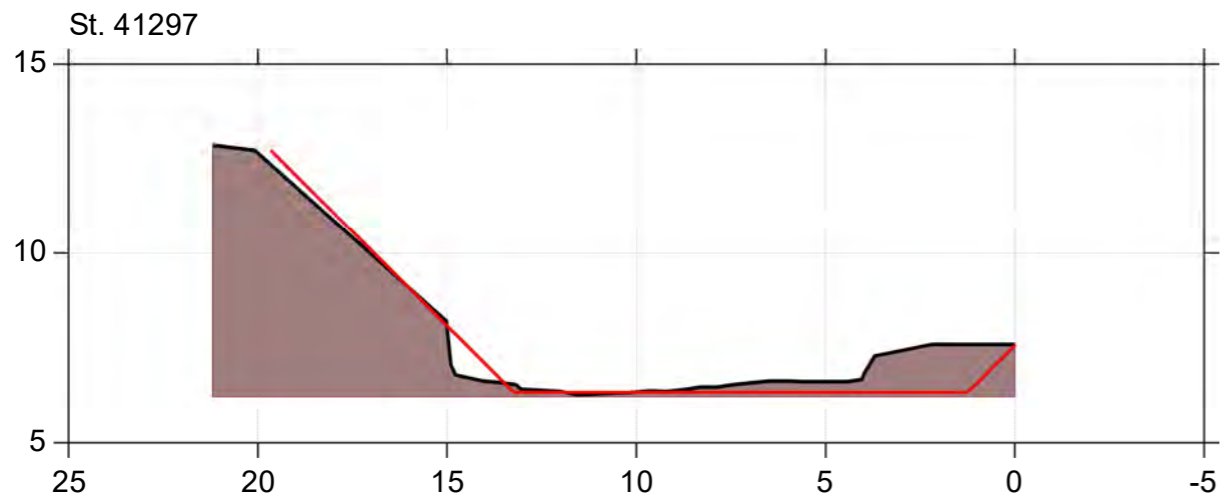
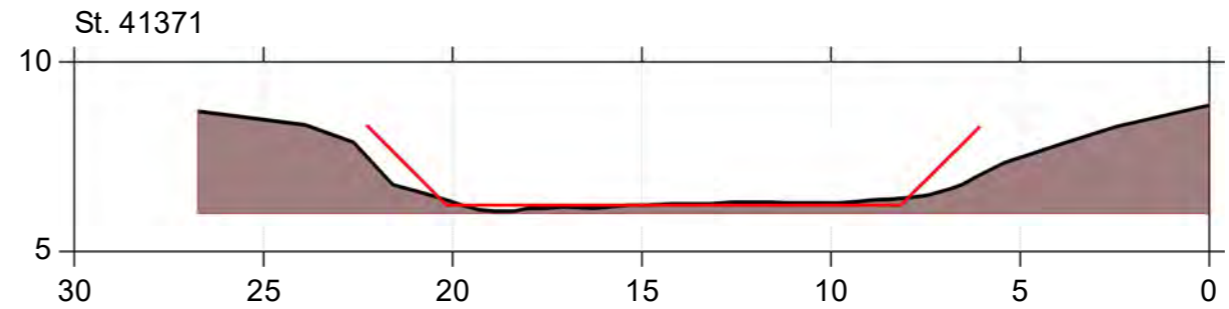
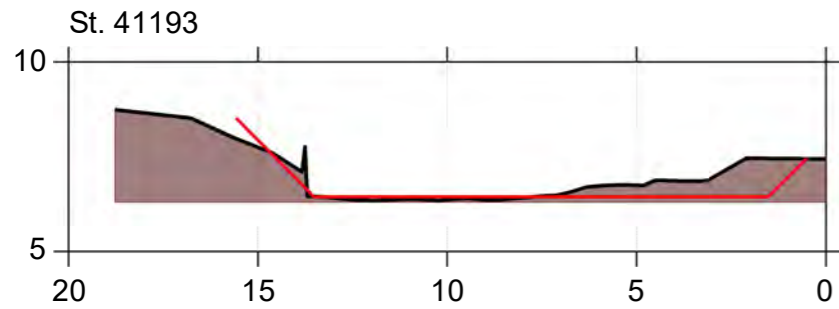
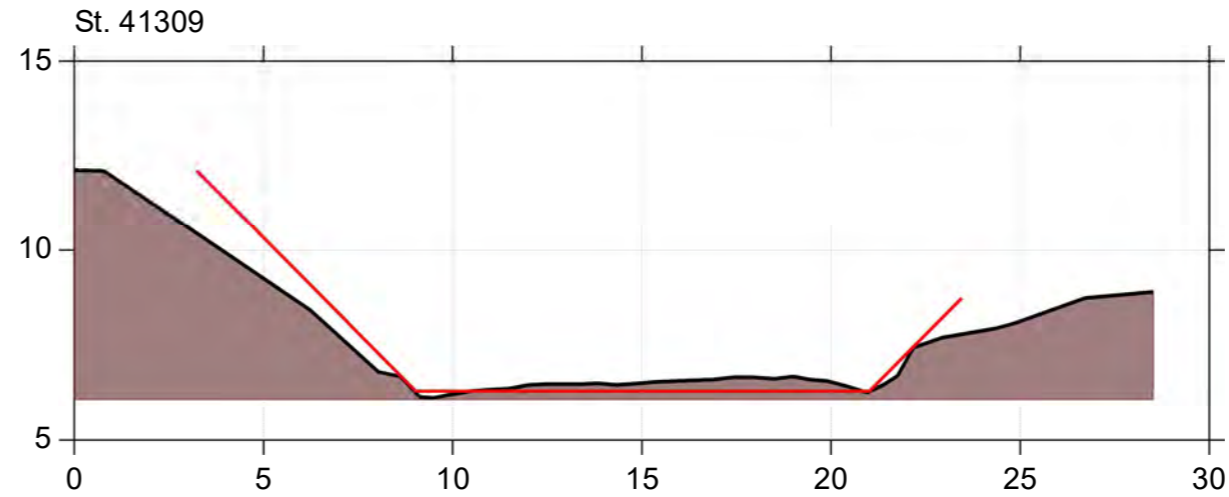
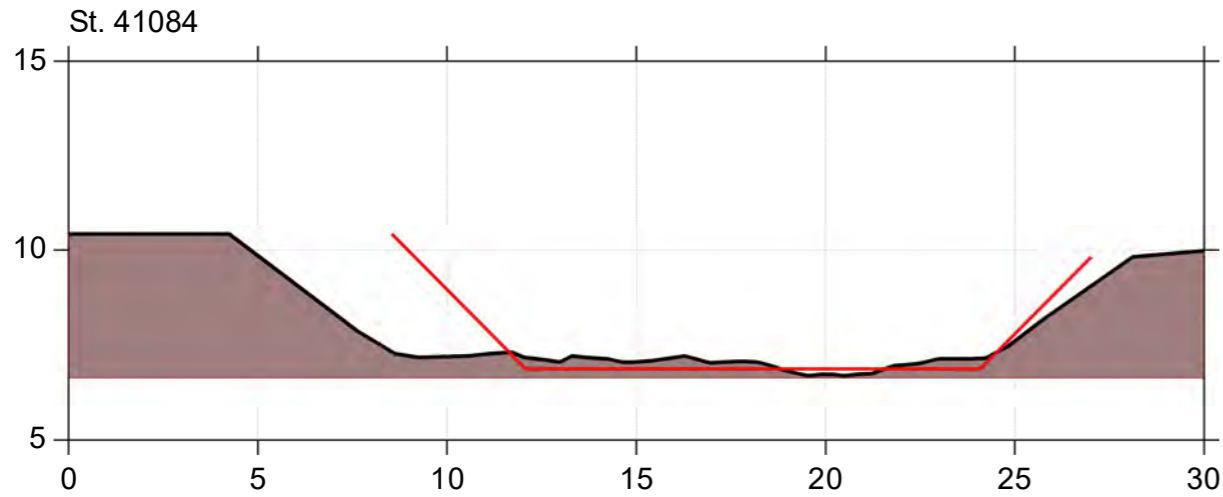
Regulativ 2022

Lodret akse : Kote i m DVR90, skala 1:200

Vandret akse : Afstand i m, skala 1:200



— Regulativ 2022 (teoretisk skikkelse)
■ Opmåling udført 2020-2022



Odense Å

Regulativ 2022

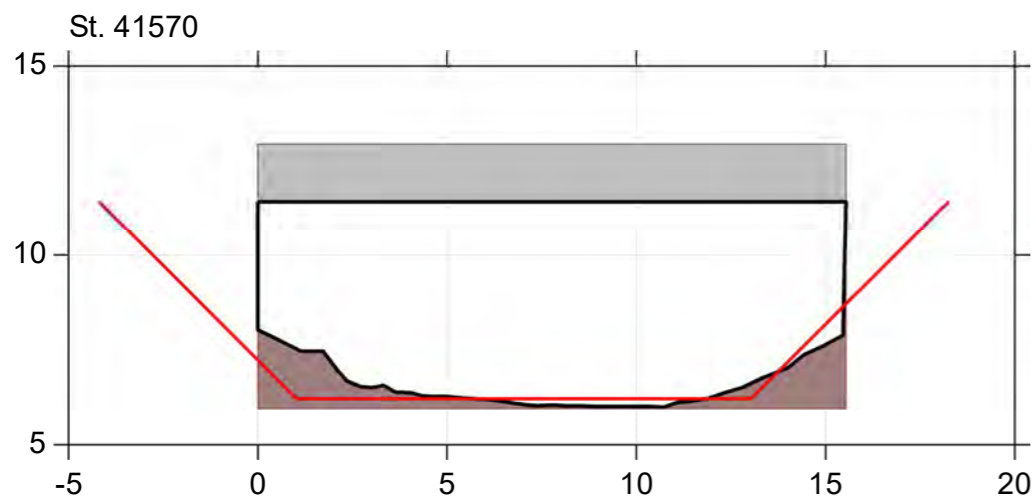
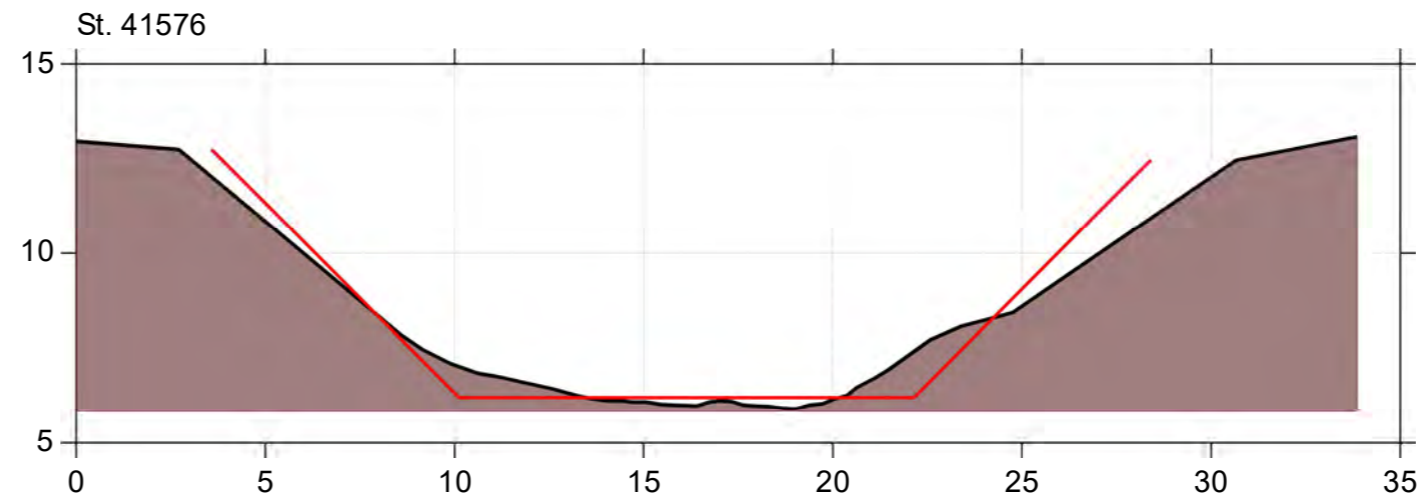
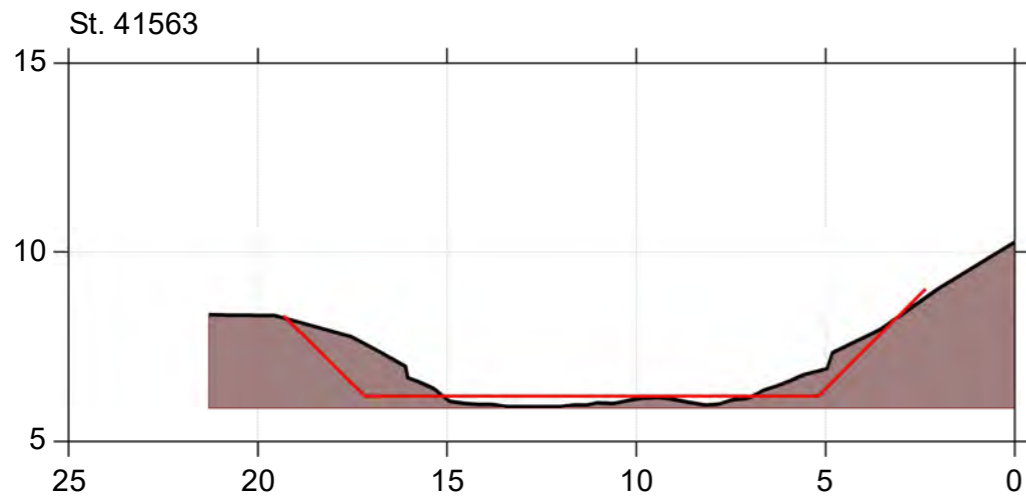
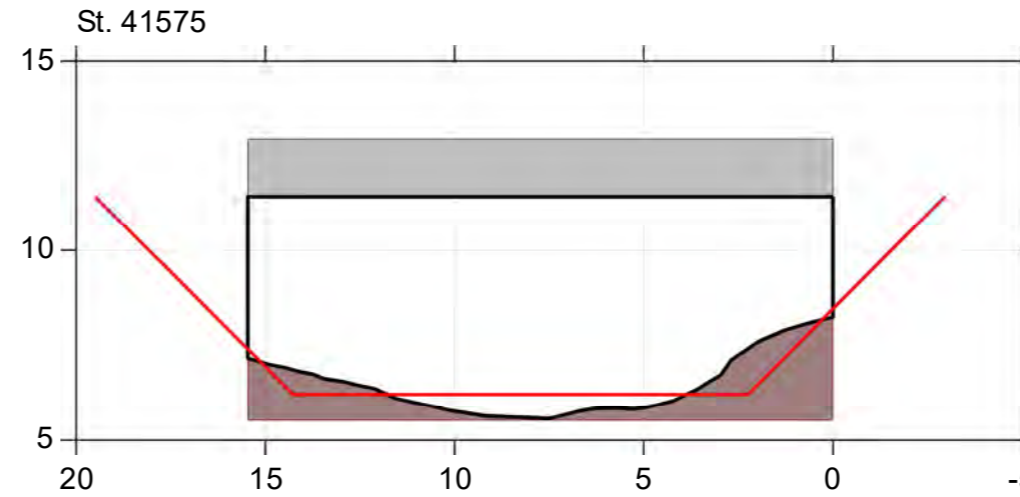
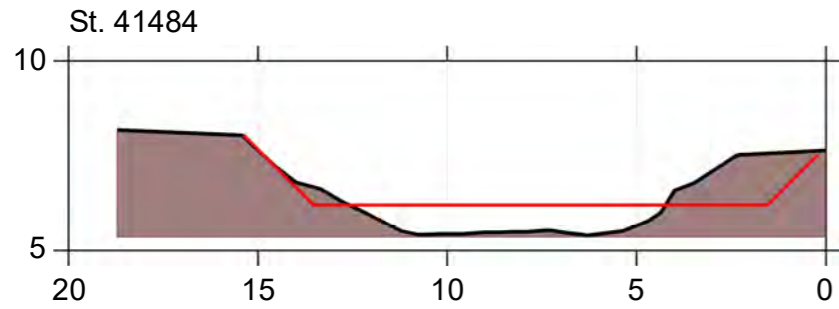
Lodret akse : Kote i m DVR90, skala 1:200

Vandret akse : Afstand i m, skala 1:200



Bilag 3 s. 70

— Regulativ 2022 (teoretisk skikkelse)
■ Opmåling udført 2020-2022



Odense Å

Regulativ 2022

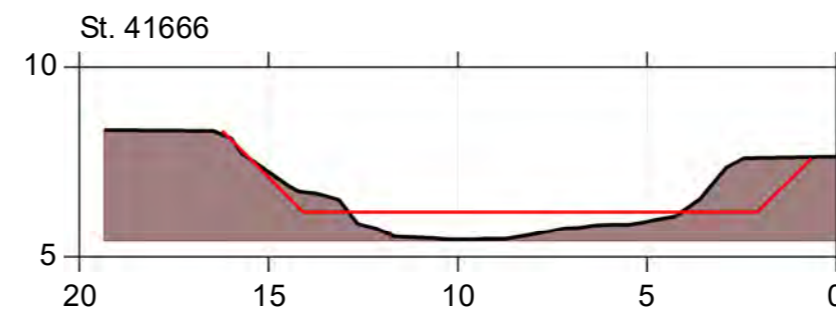
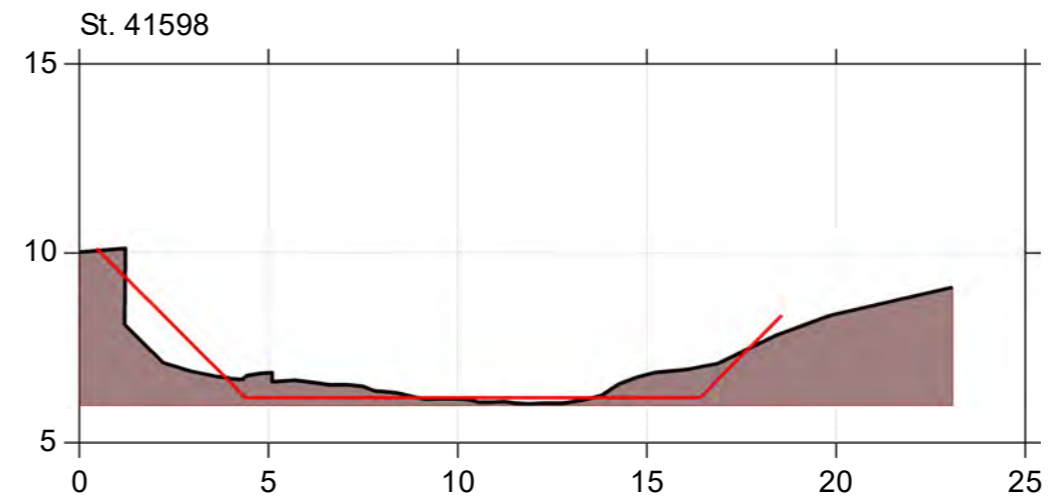
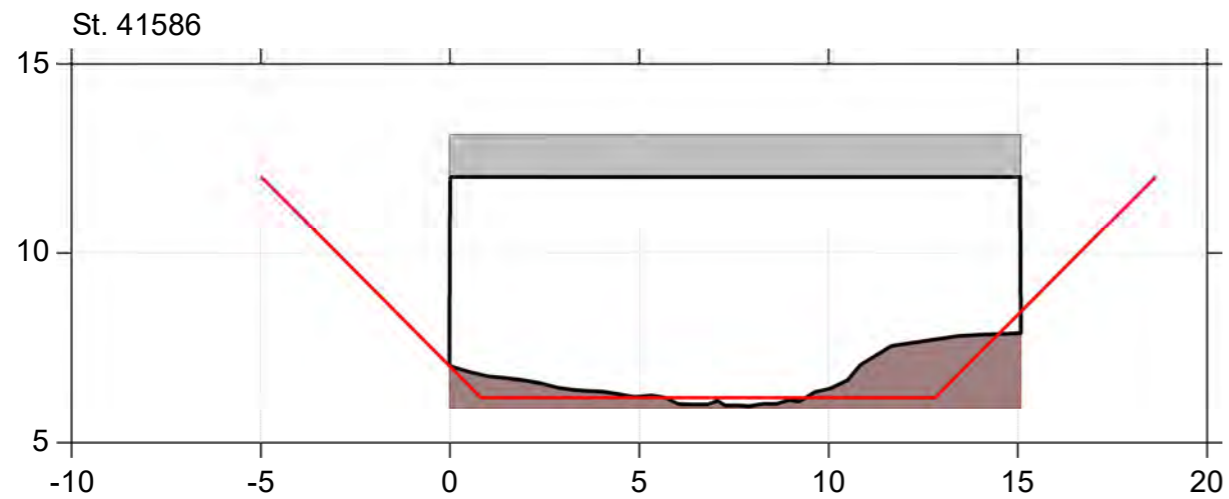
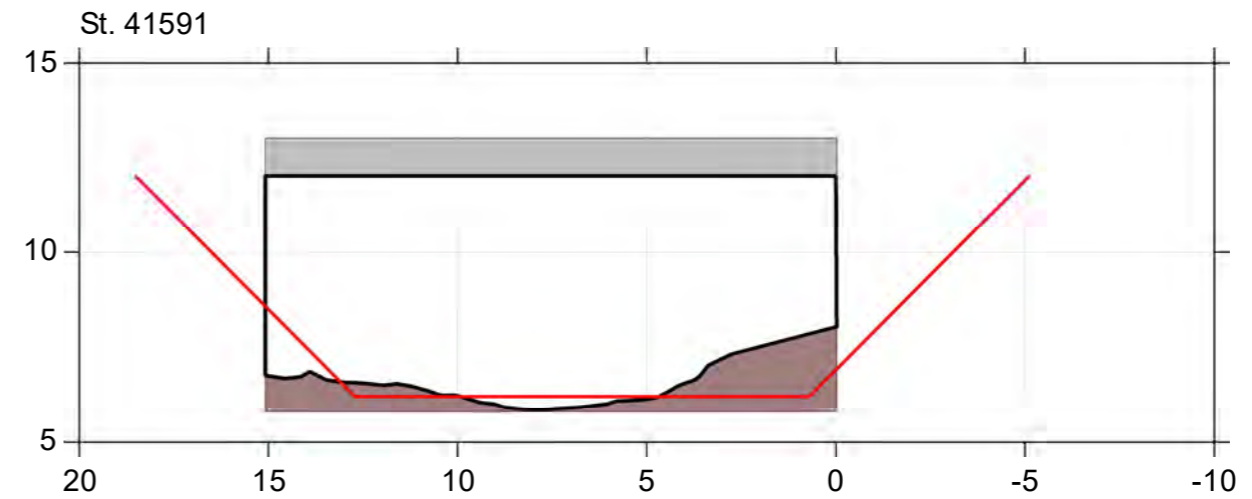
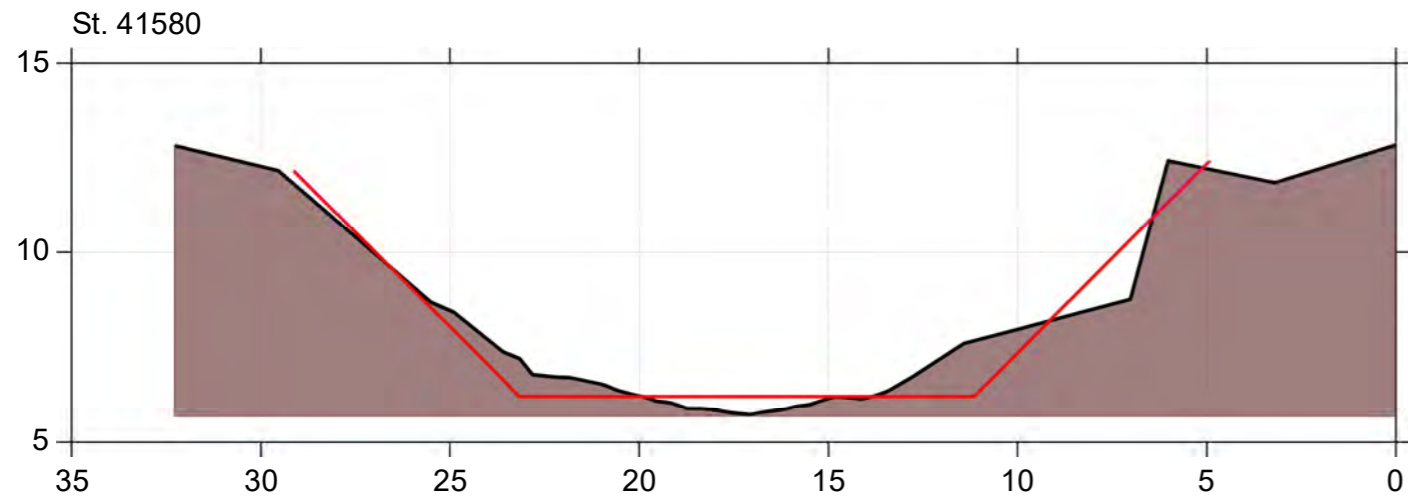
Lodret akse : Kote i m DVR90, skala 1:200

Vandret akse : Afstand i m, skala 1:200



Bilag 3 s. 71

— Regulativ 2022 (teoretisk skikkelse)
■ Opmåling udført 2020-2022



Odense Å

Regulativ 2022

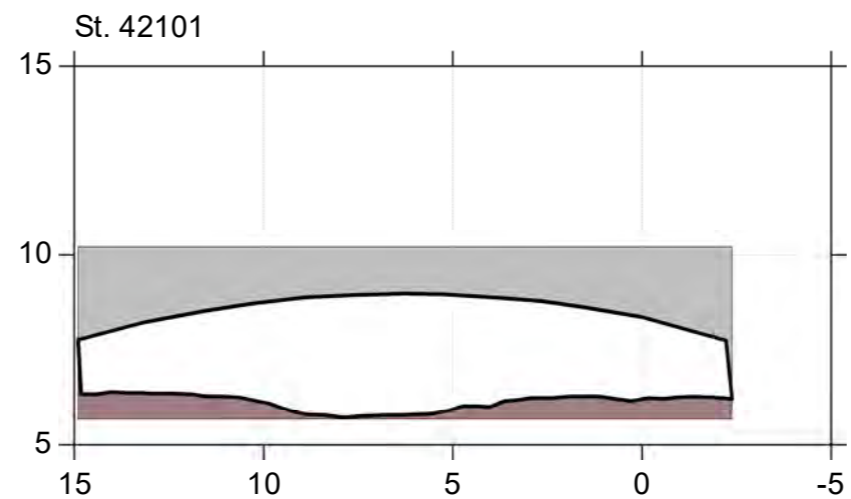
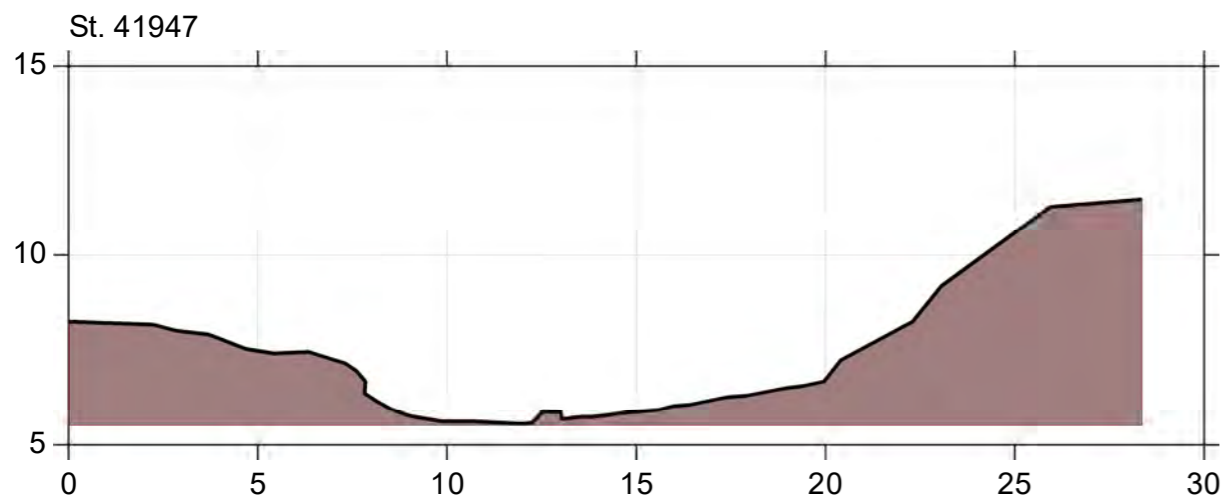
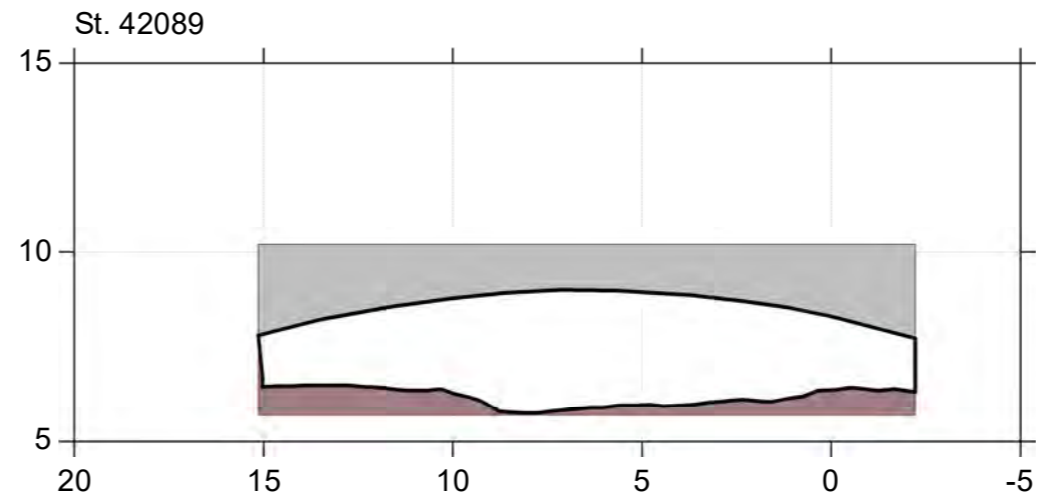
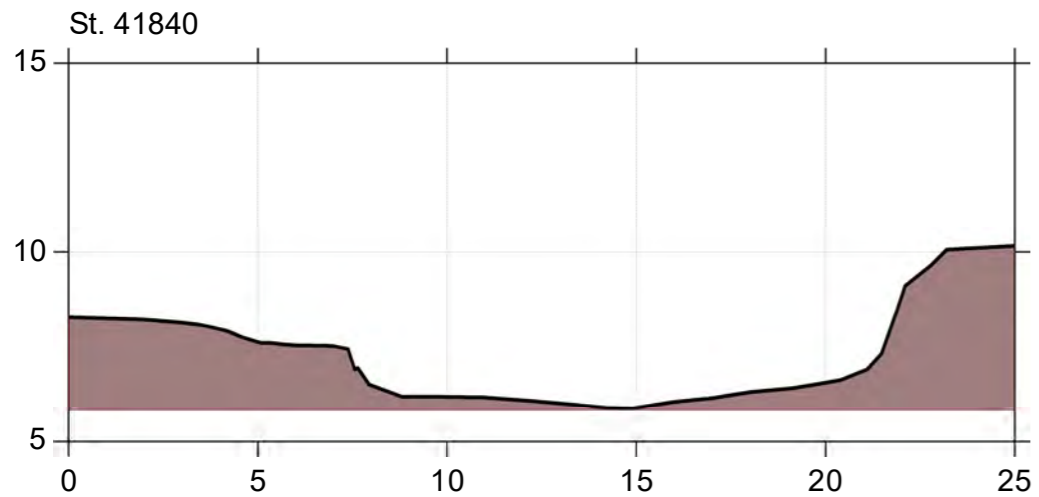
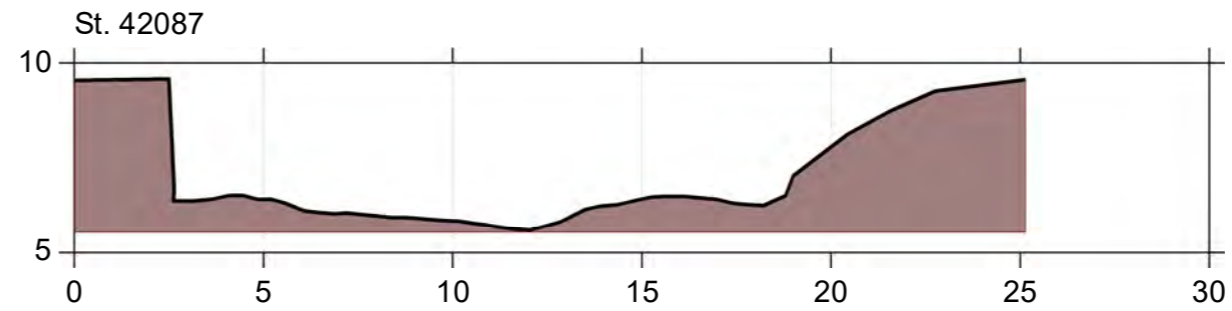
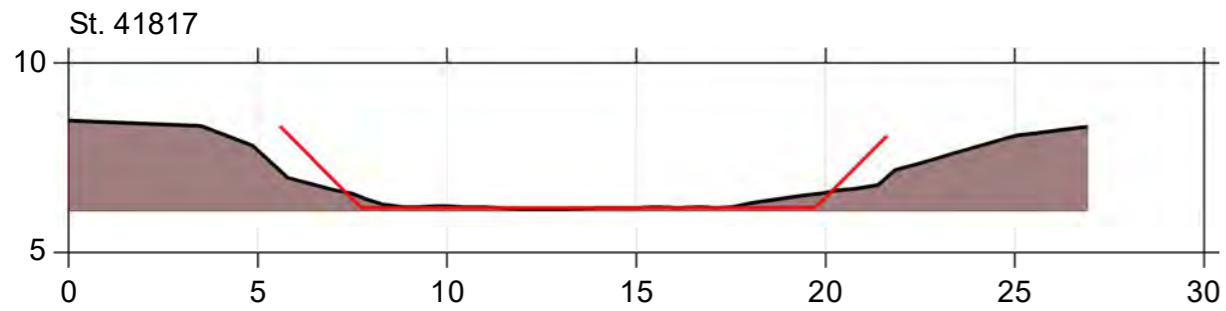
Lodret akse : Kote i m DVR90, skala 1:200

Vandret akse : Afstand i m, skala 1:200



Bilag 3 s. 72

— Regulativ 2022 (teoretisk skikkelse)
■ Opmåling udført 2020-2022



Odense Å

Regulativ 2022

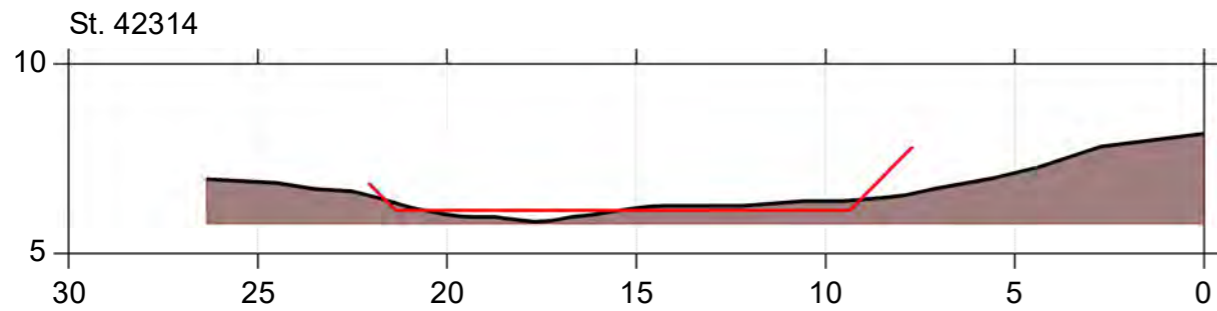
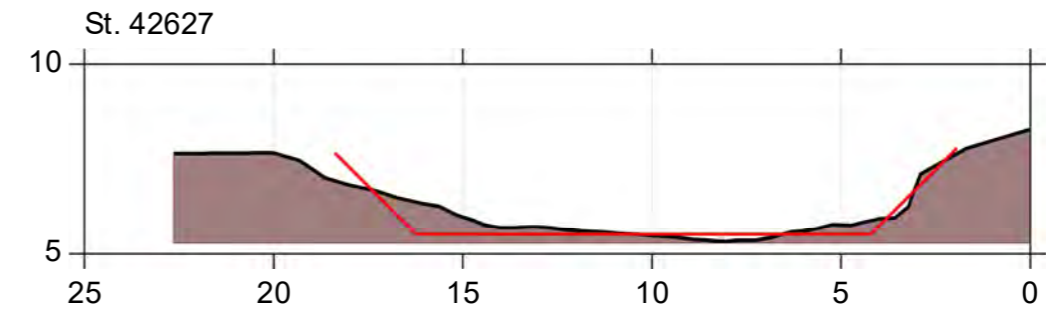
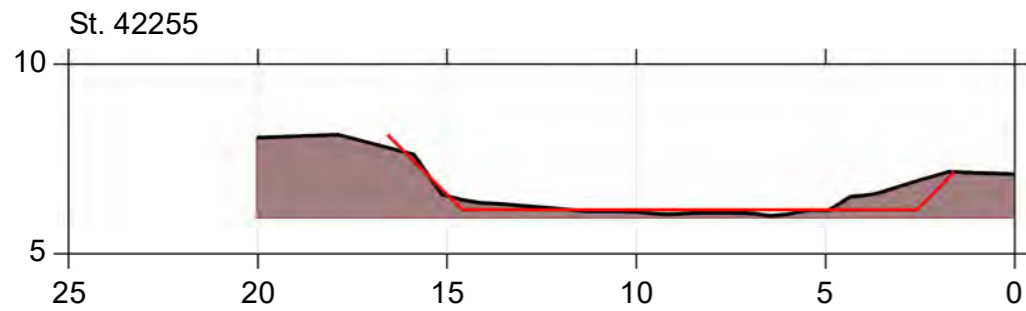
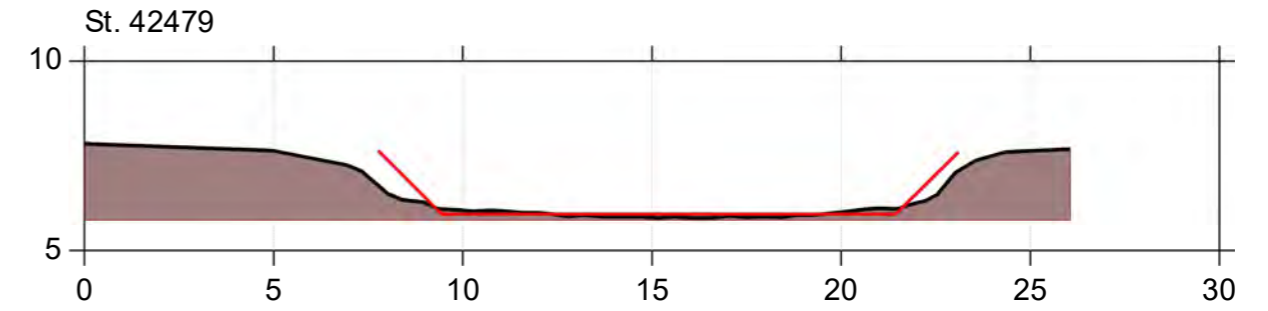
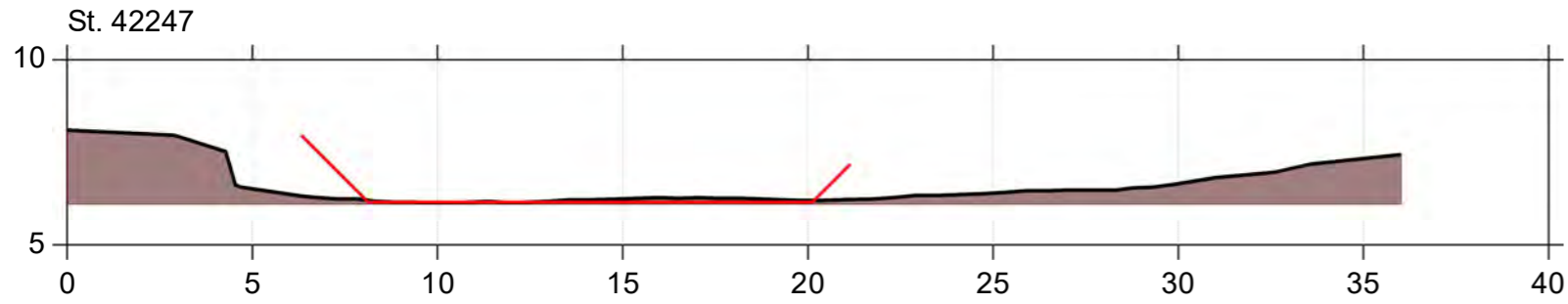
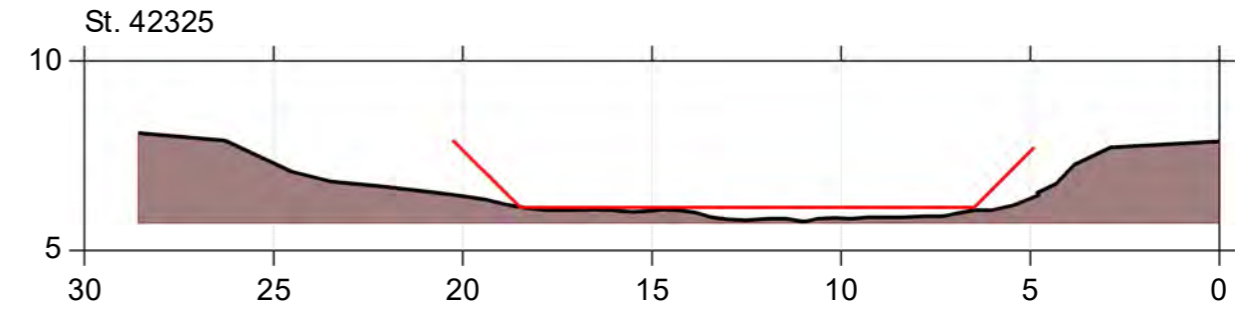
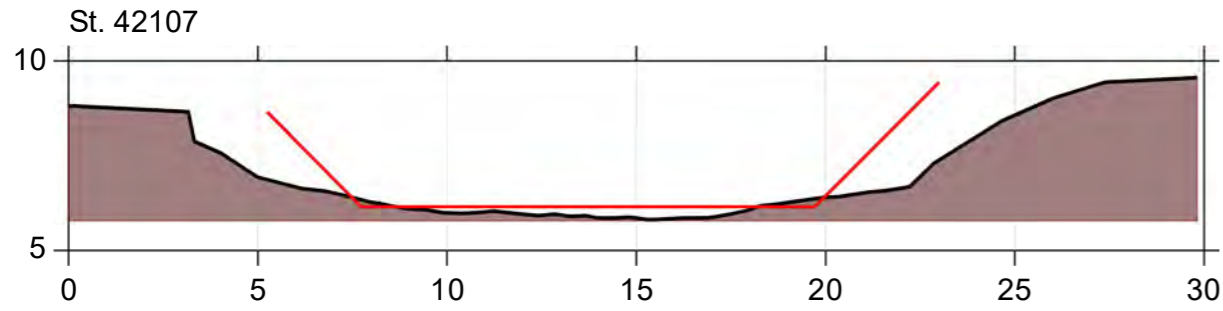
Lodret akse : Kote i m DVR90, skala 1:200

Vandret akse : Afstand i m, skala 1:200



Bilag 3 s. 73

— Regulativ 2022 (teoretisk skikkelse)
■ Opmåling udført 2020-2022



Odense Å

Regulativ 2022

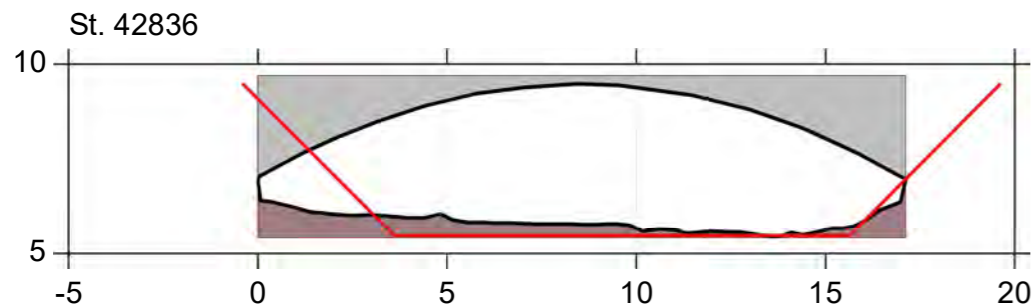
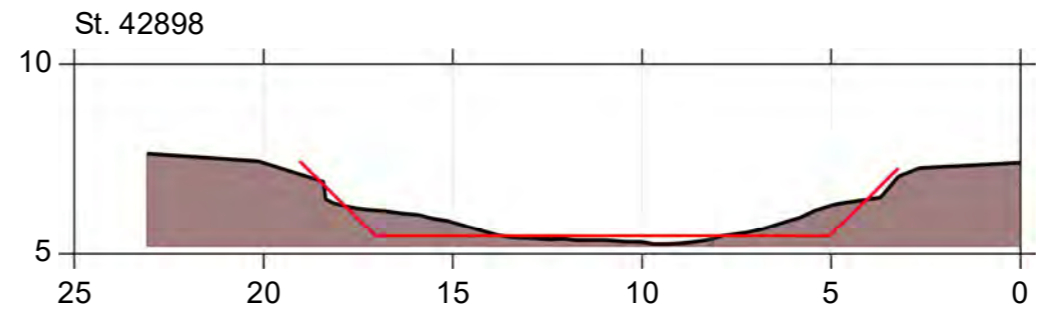
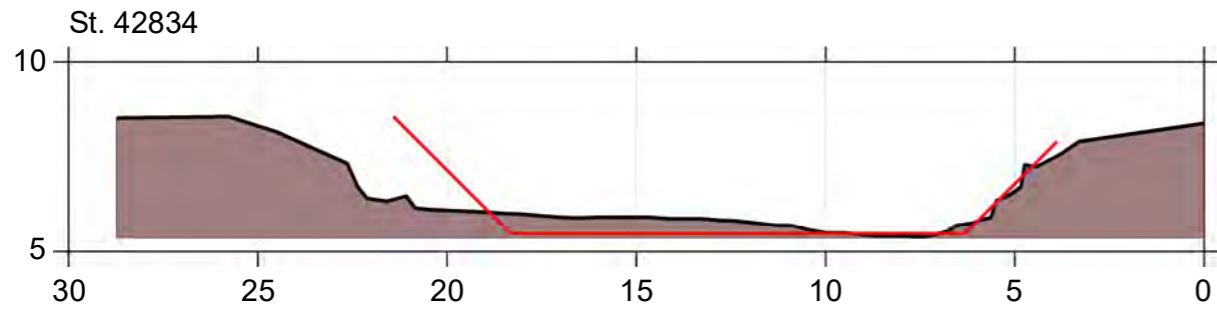
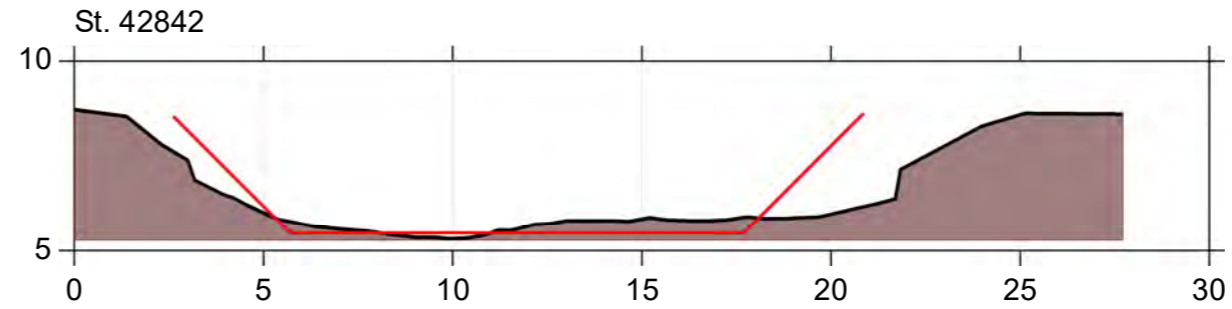
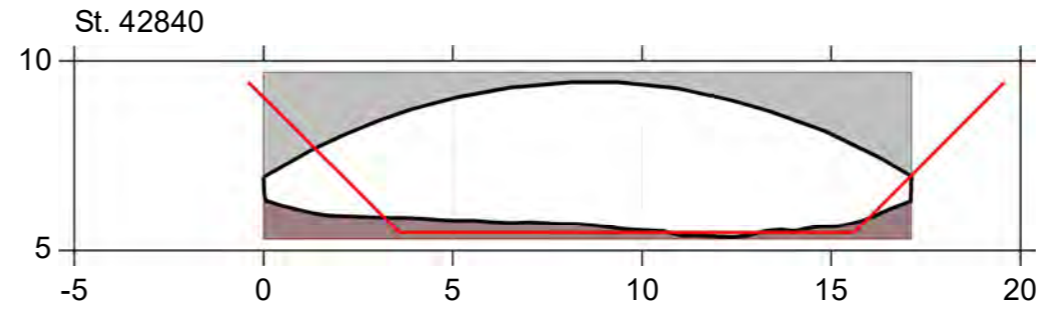
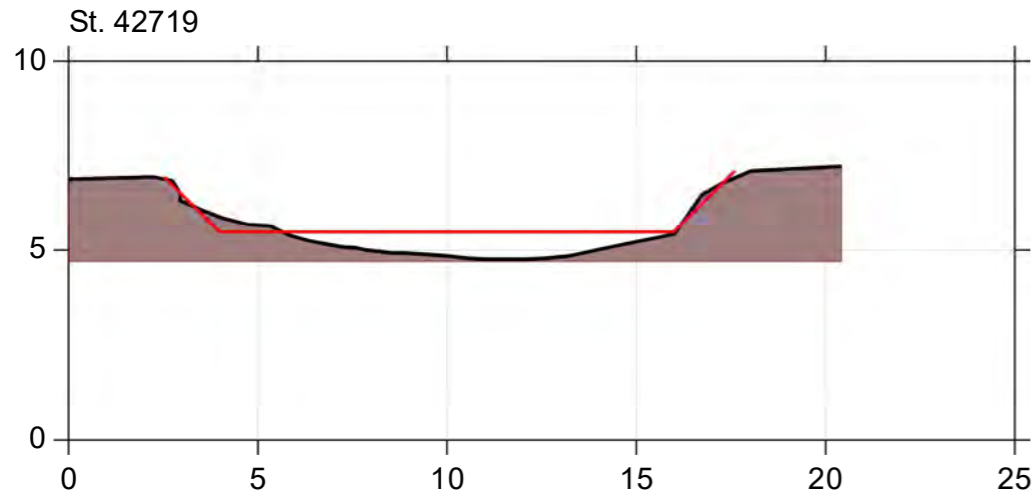
Lodret akse : Kote i m DVR90, skala 1:200

Vandret akse : Afstand i m, skala 1:200



Bilag 3 s. 74

— Regulativ 2022 (teoretisk skikkelse)
■ Opmåling udført 2020-2022



Odense Å

Regulativ 2022

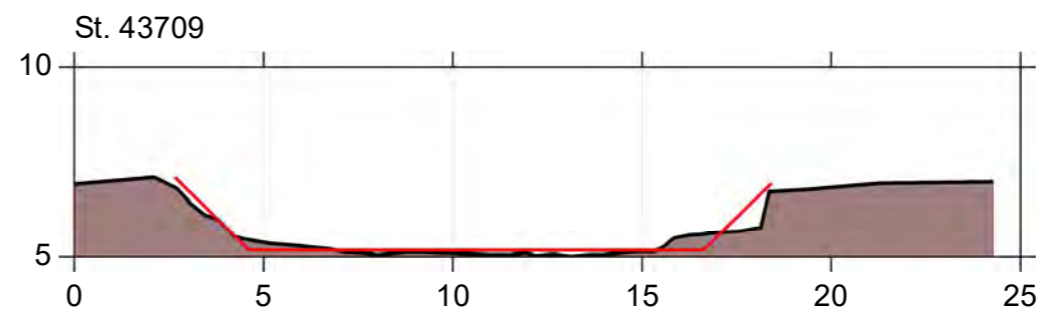
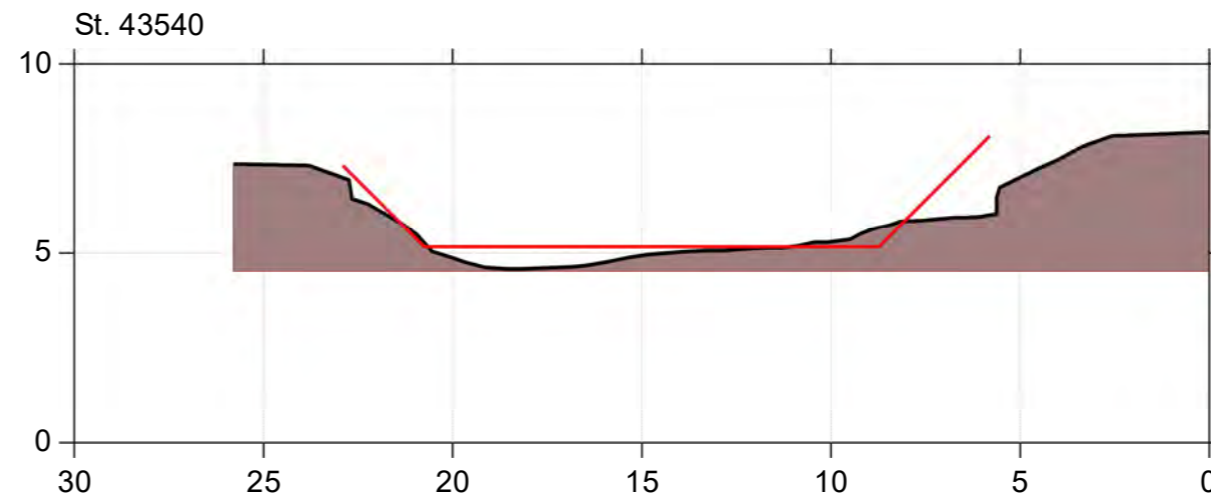
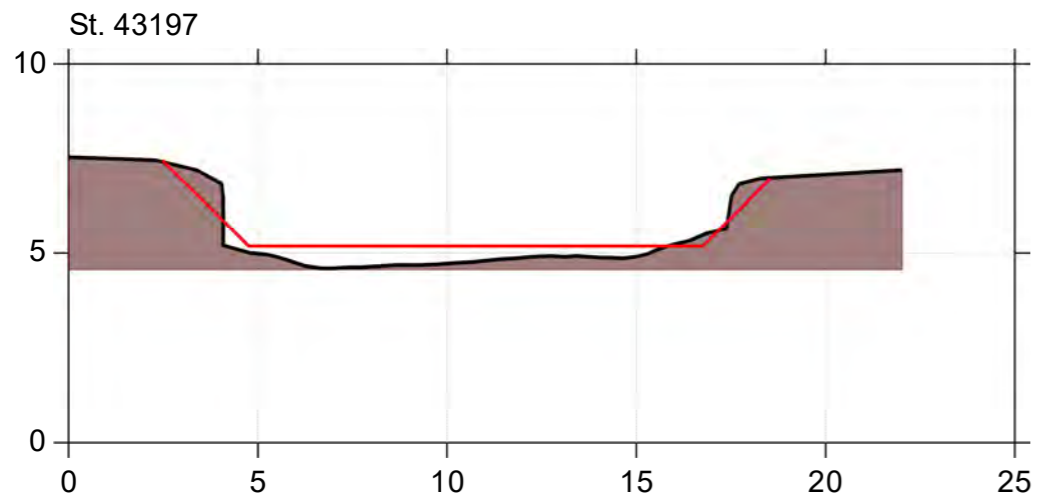
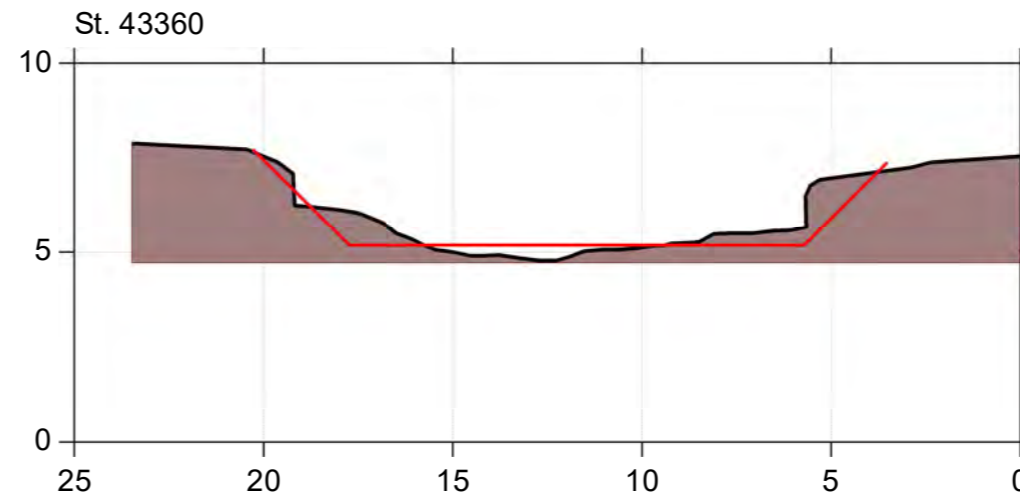
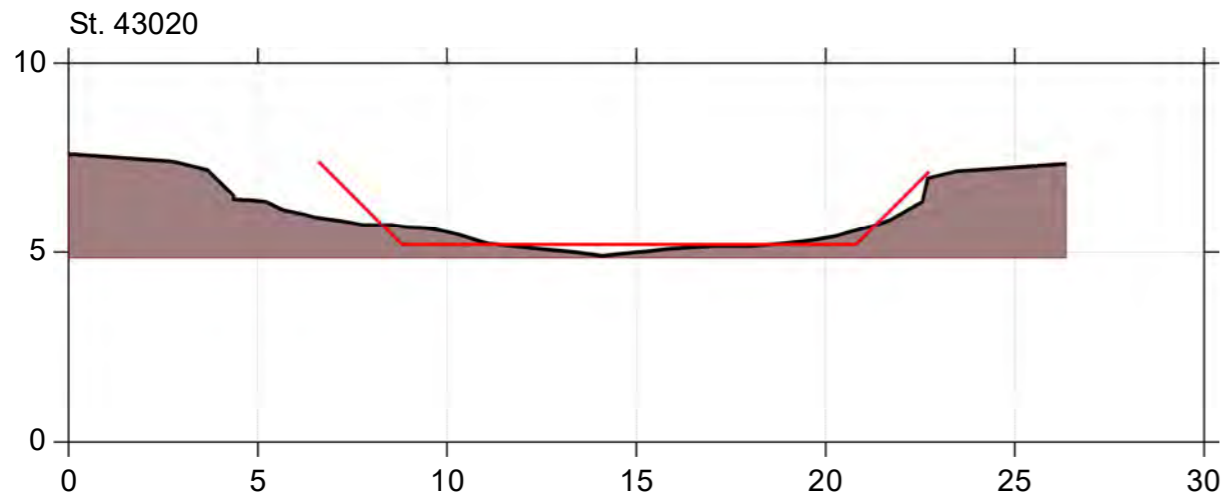
Lodret akse : Kote i m DVR90, skala 1:200

Vandret akse : Afstand i m, skala 1:200



Bilag 3 s. 75

— Regulativ 2022 (teoretisk skikkelse)
■ Opmåling udført 2020-2022



Odense Å

Regulativ 2022

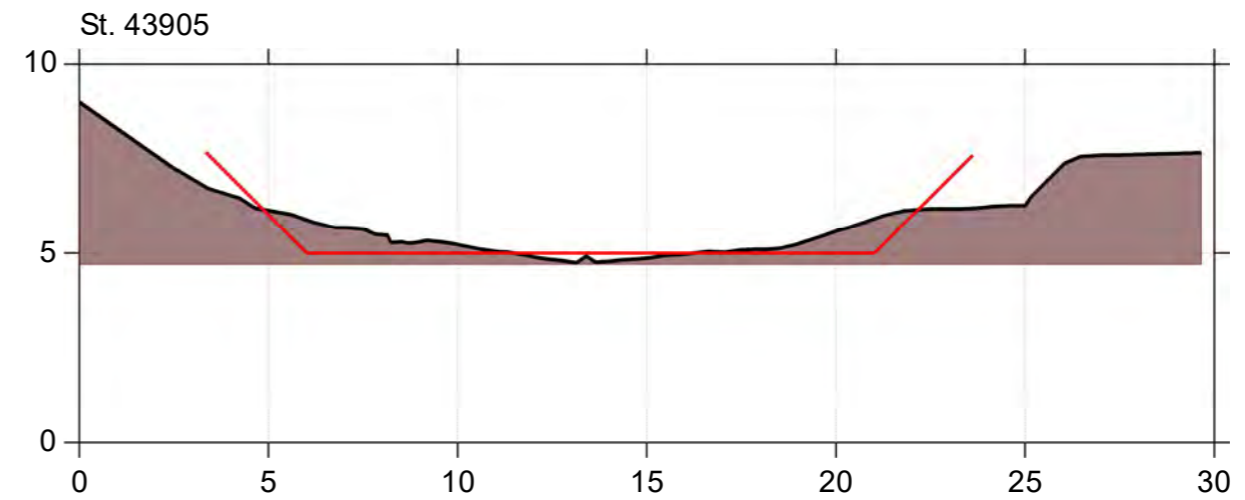
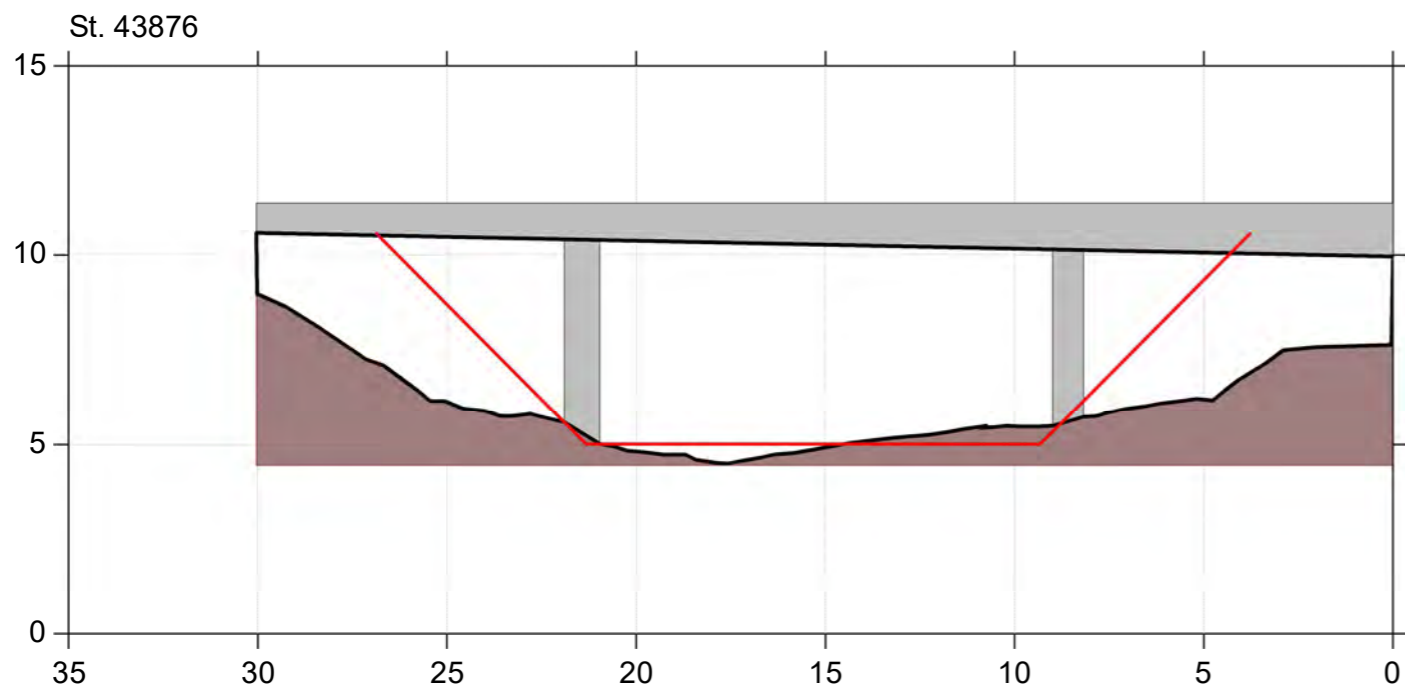
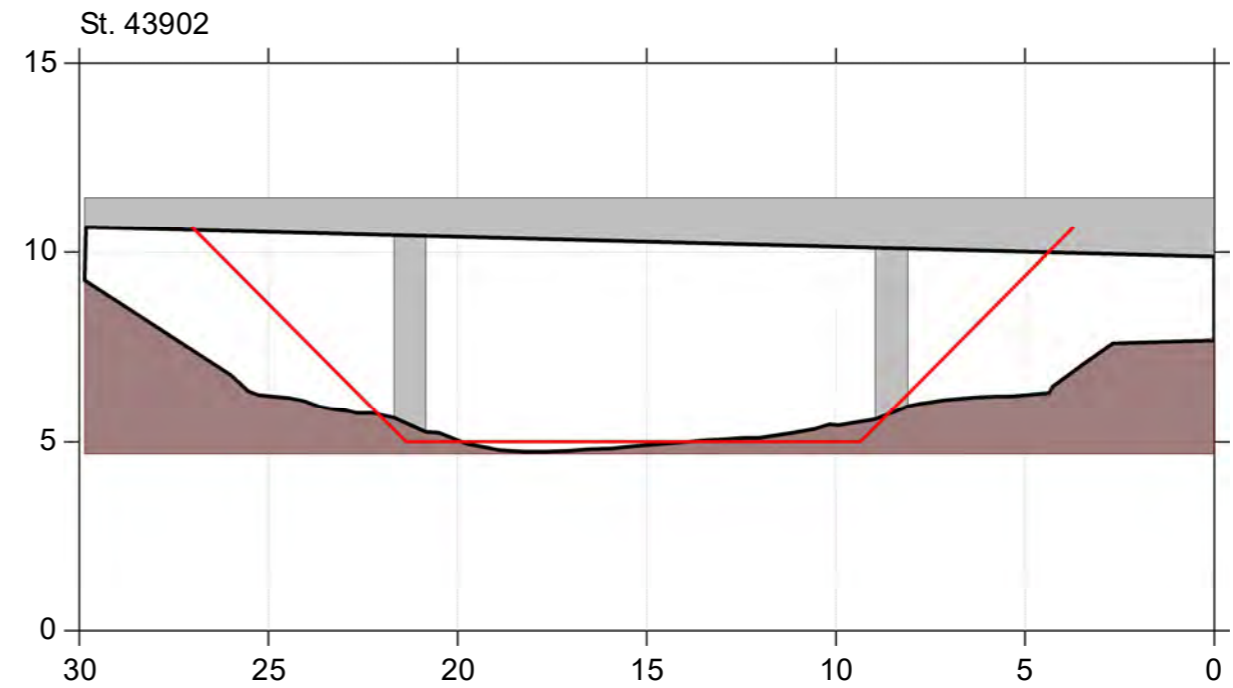
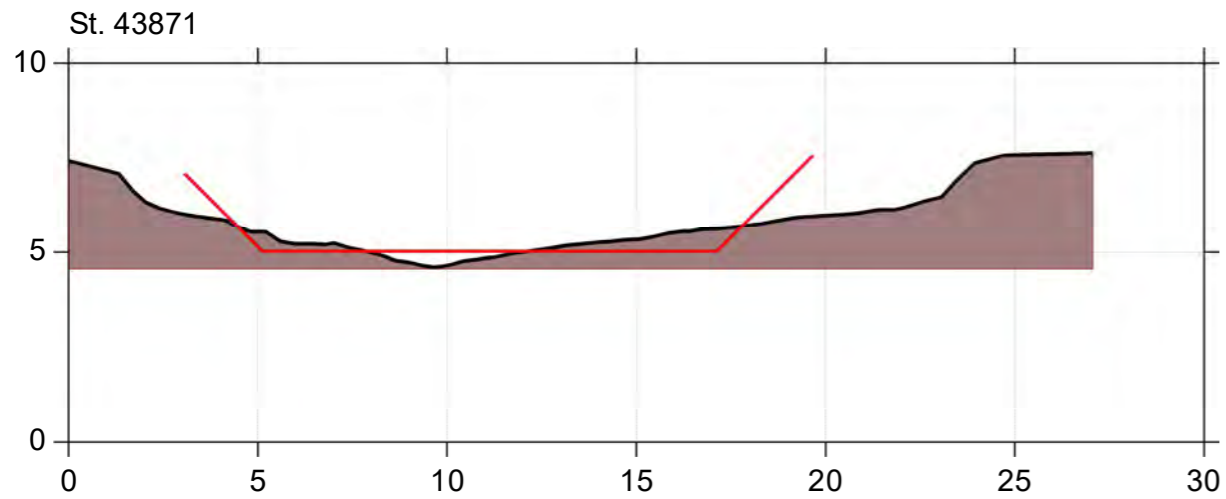
Lodret akse : Kote i m DVR90, skala 1:200

Vandret akse : Afstand i m, skala 1:200



Bilag 3 s. 76

— Regulativ 2022 (teoretisk skikkelse)
■ Opmåling udført 2020-2022



Odense Å

Regulativ 2022

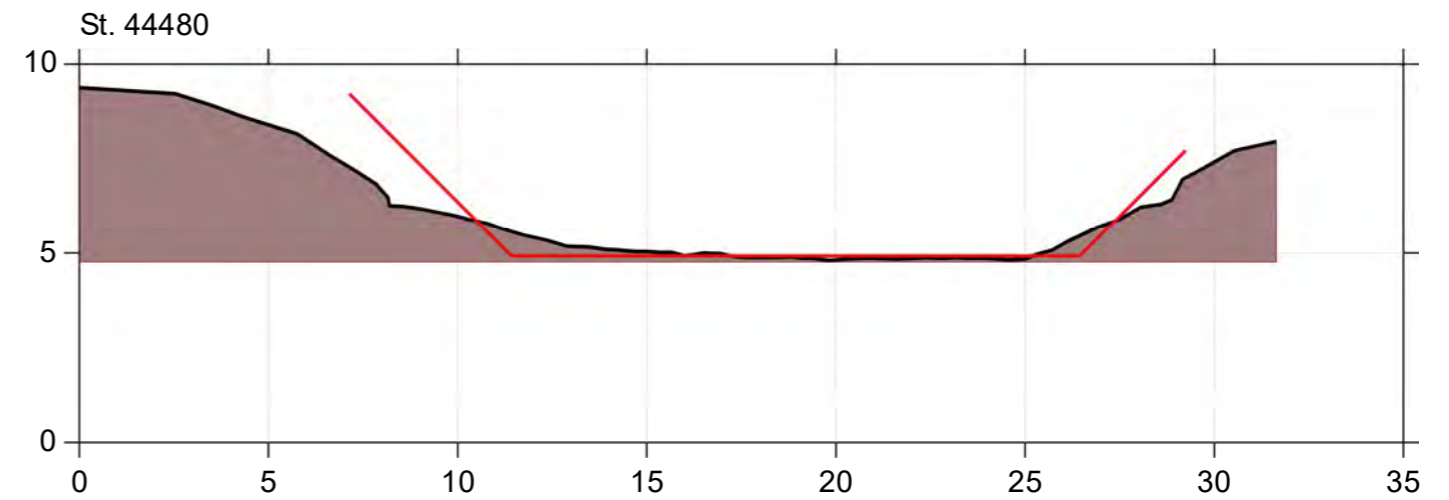
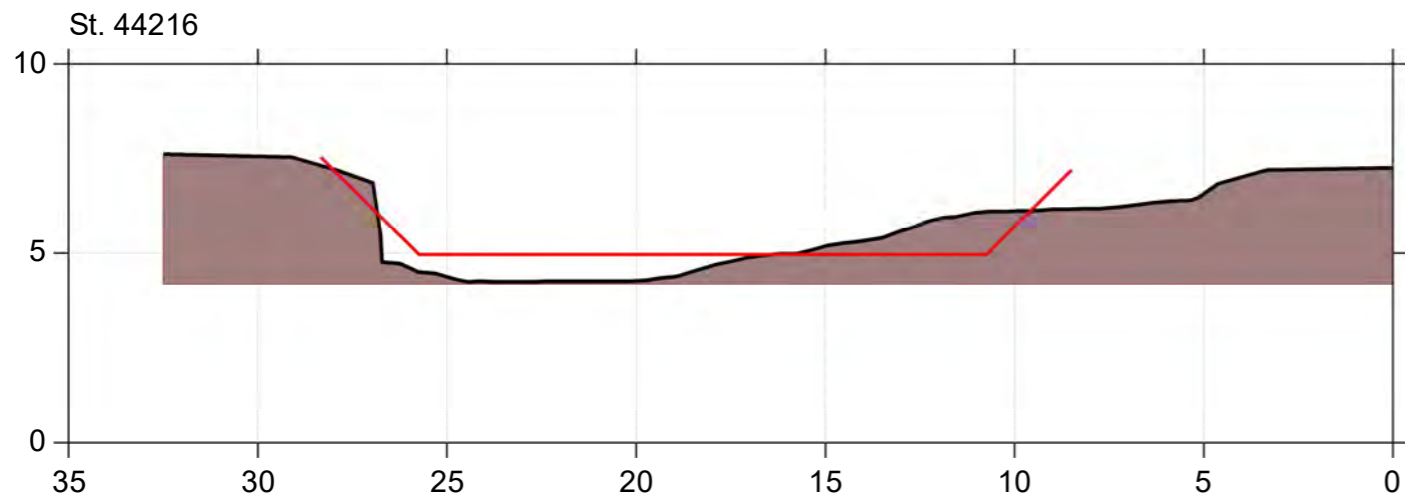
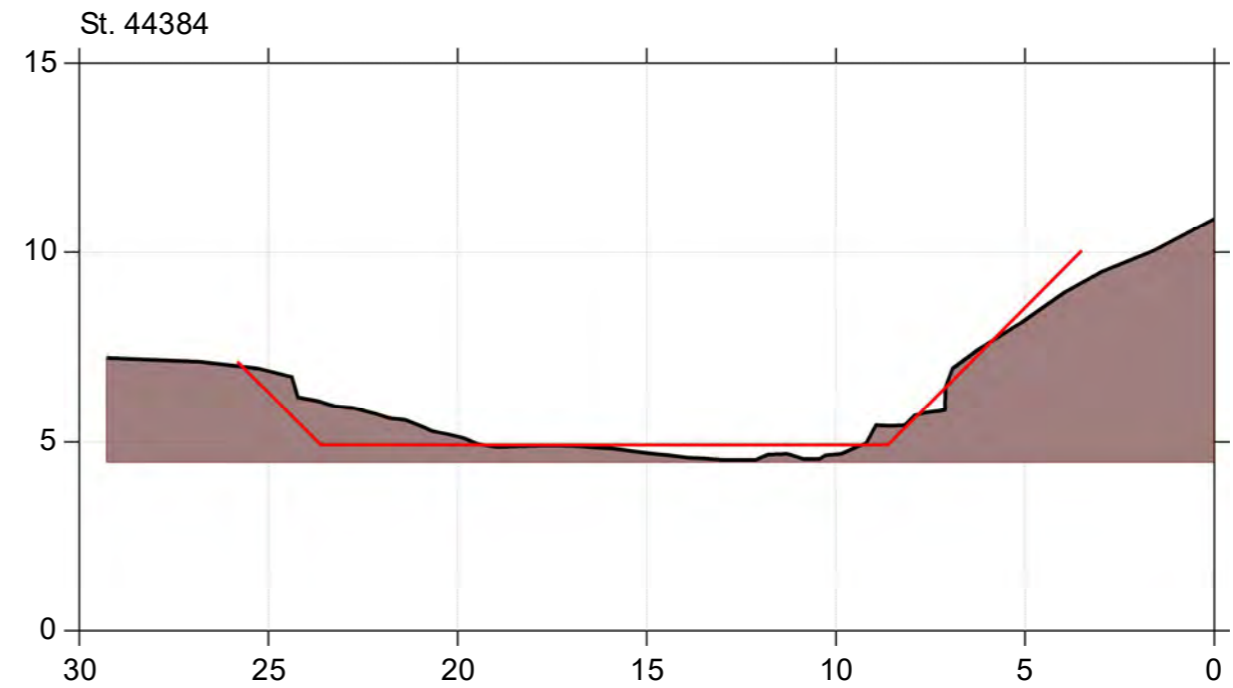
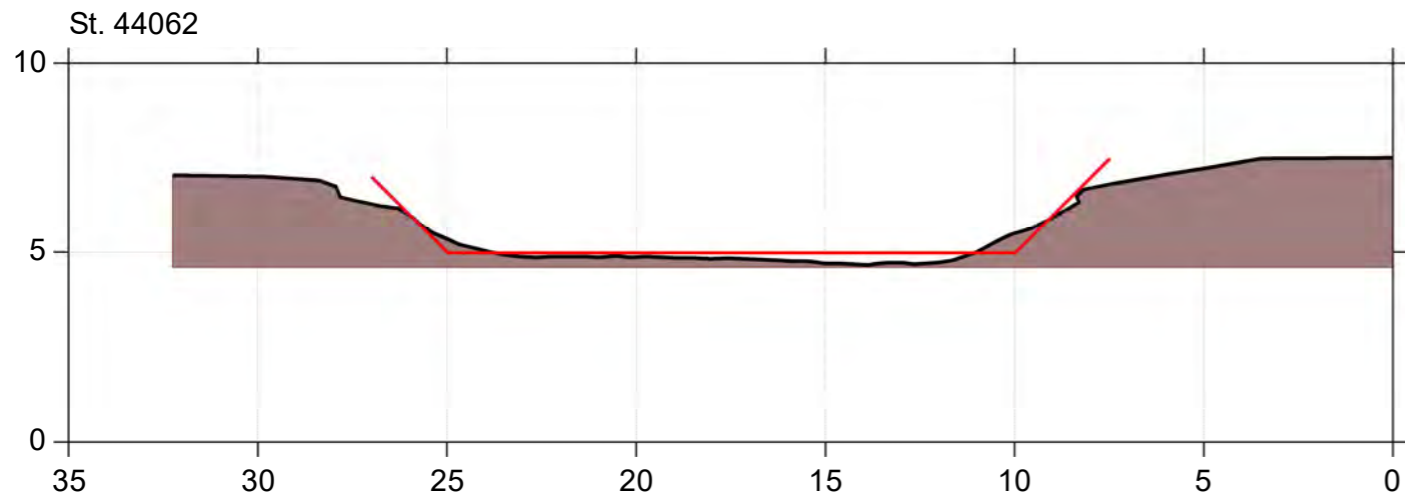
Lodret akse : Kote i m DVR90, skala 1:200

Vandret akse : Afstand i m, skala 1:200



Bilag 3 s. 77

— Regulativ 2022 (teoretisk skikkelse)
■ Opmåling udført 2020-2022



Odense Å

Regulativ 2022

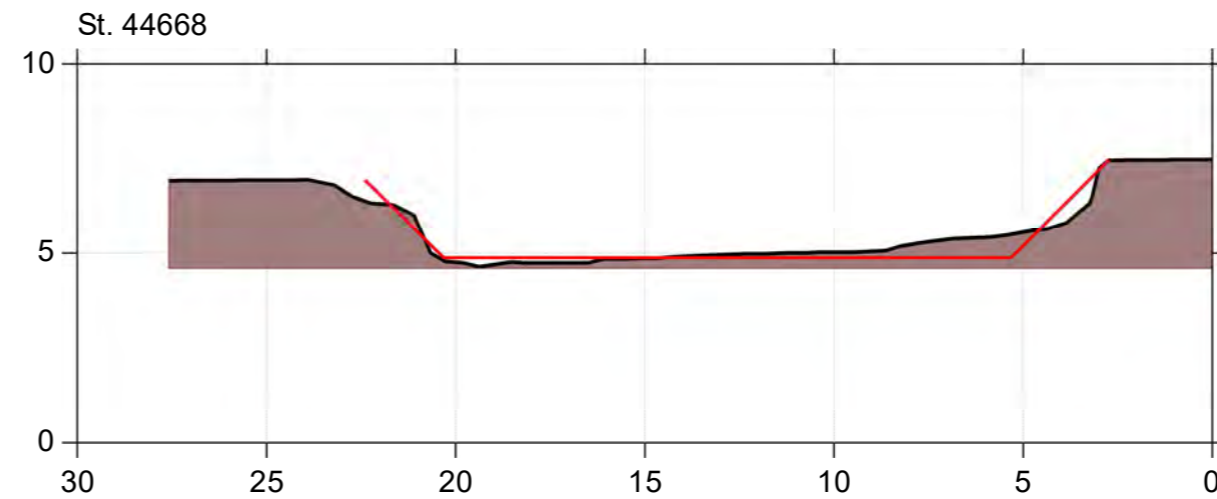
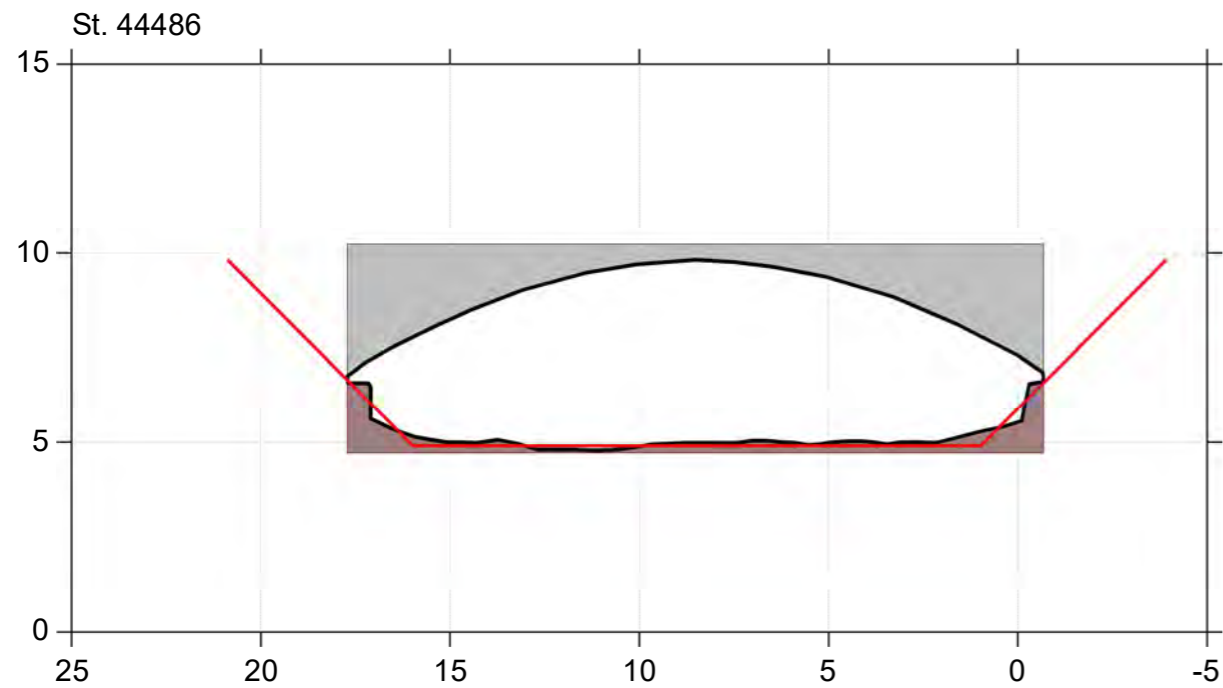
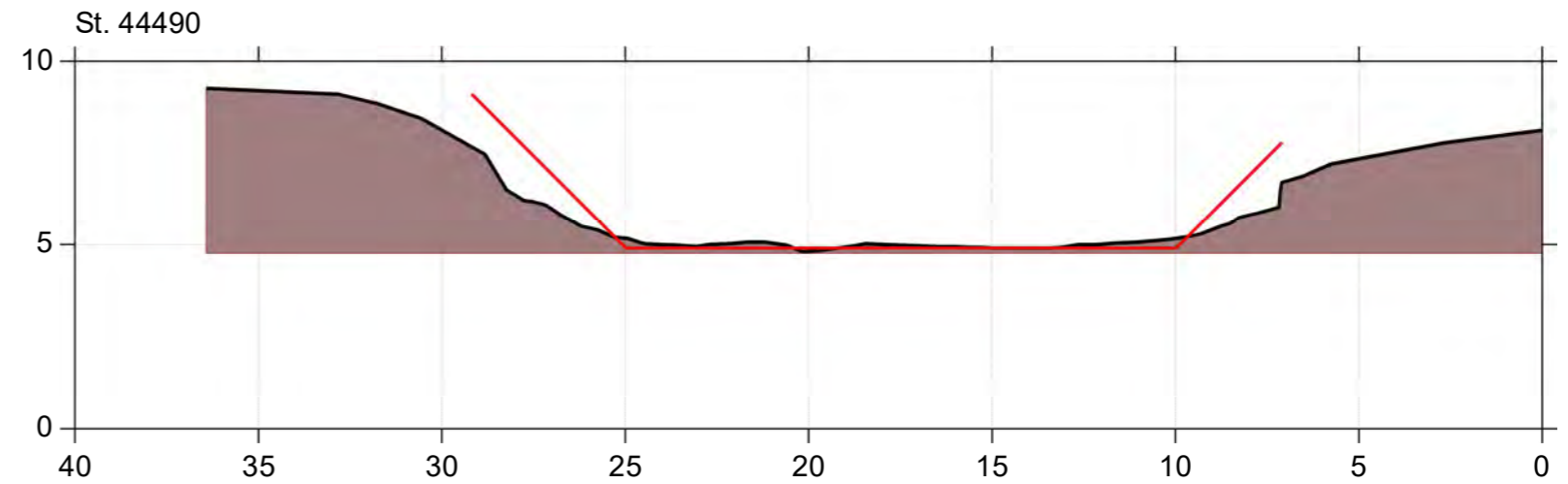
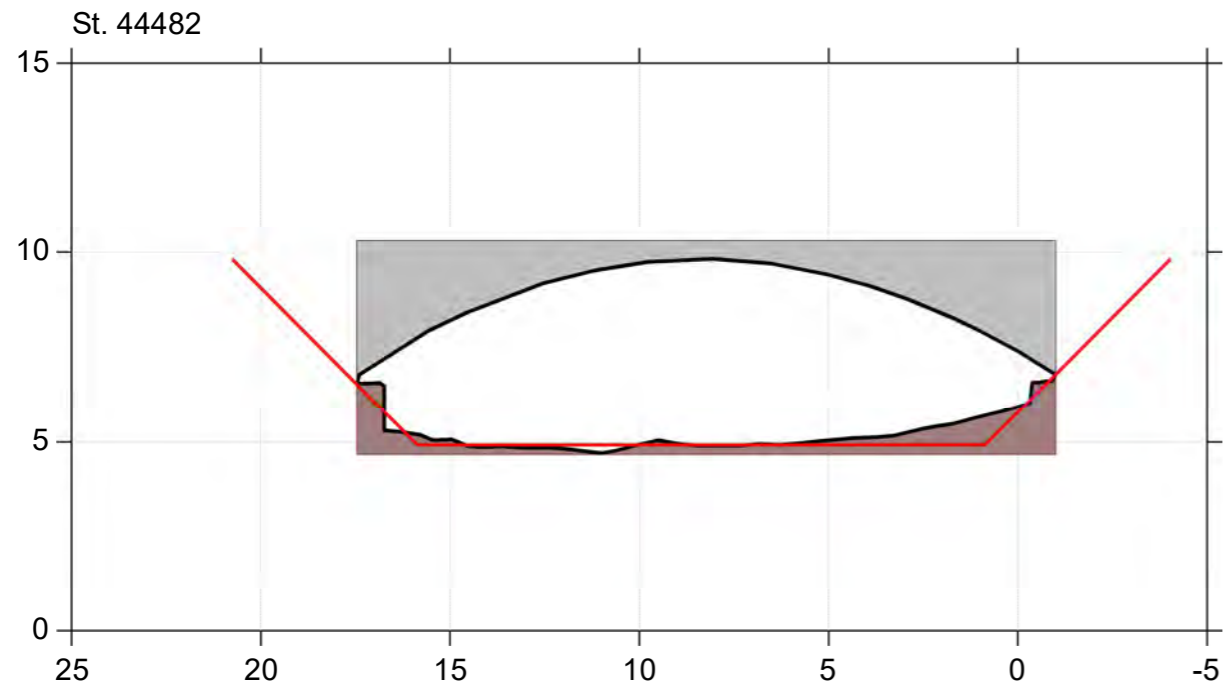
Lodret akse : Kote i m DVR90, skala 1:200

Vandret akse : Afstand i m, skala 1:200



Bilag 3 s. 78

— Regulativ 2022 (teoretisk skikkelse)
■ Opmåling udført 2020-2022



Odense Å

Regulativ 2022

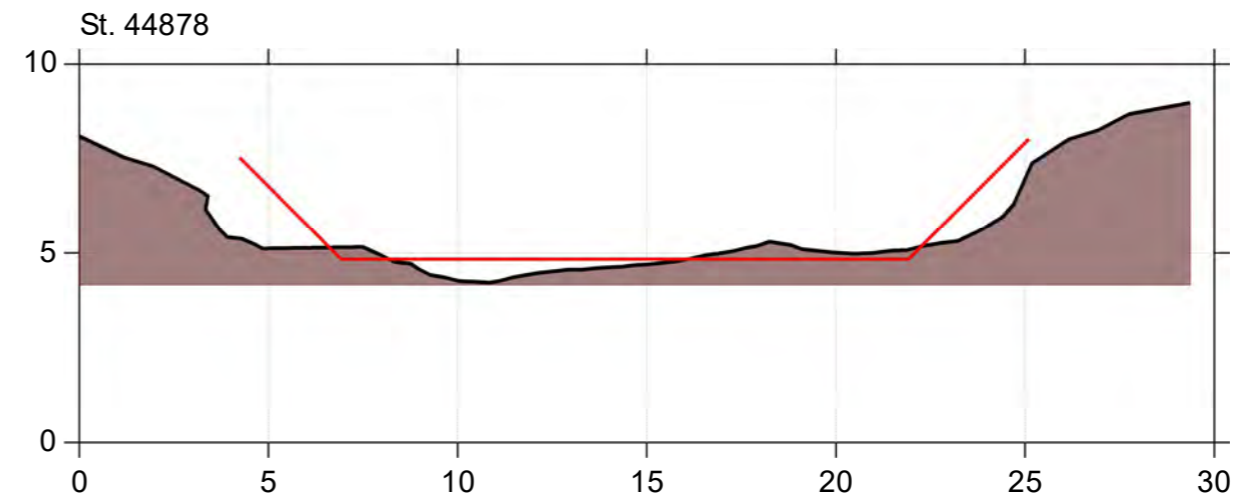
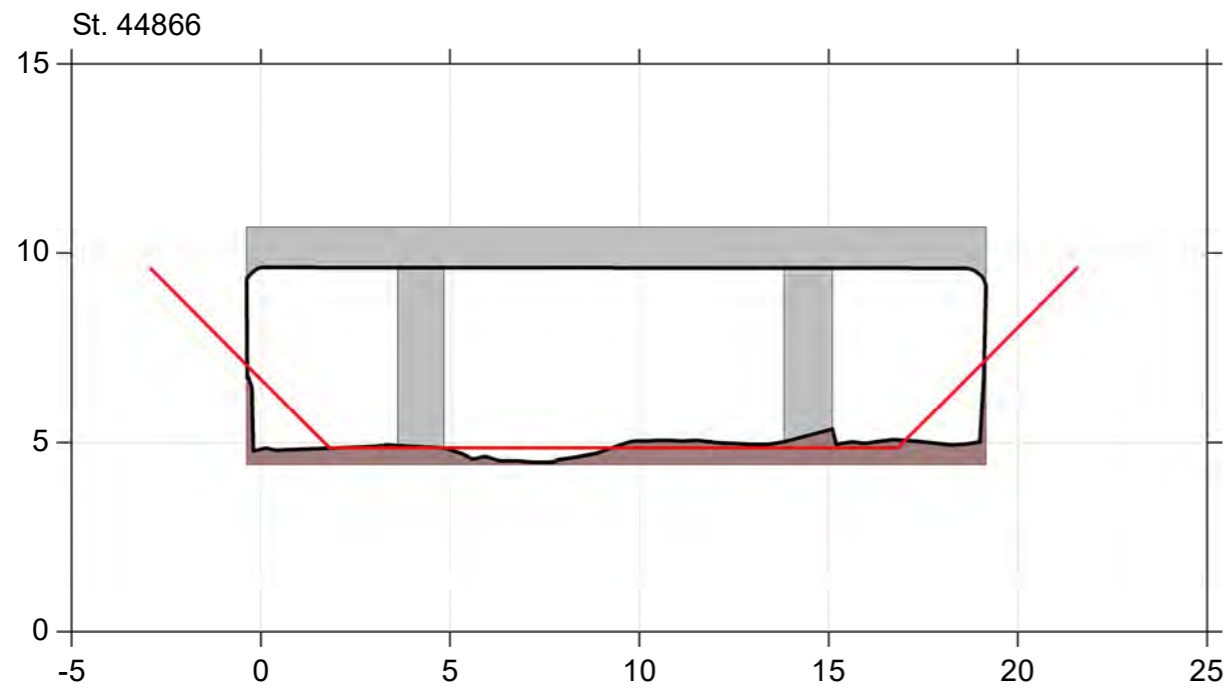
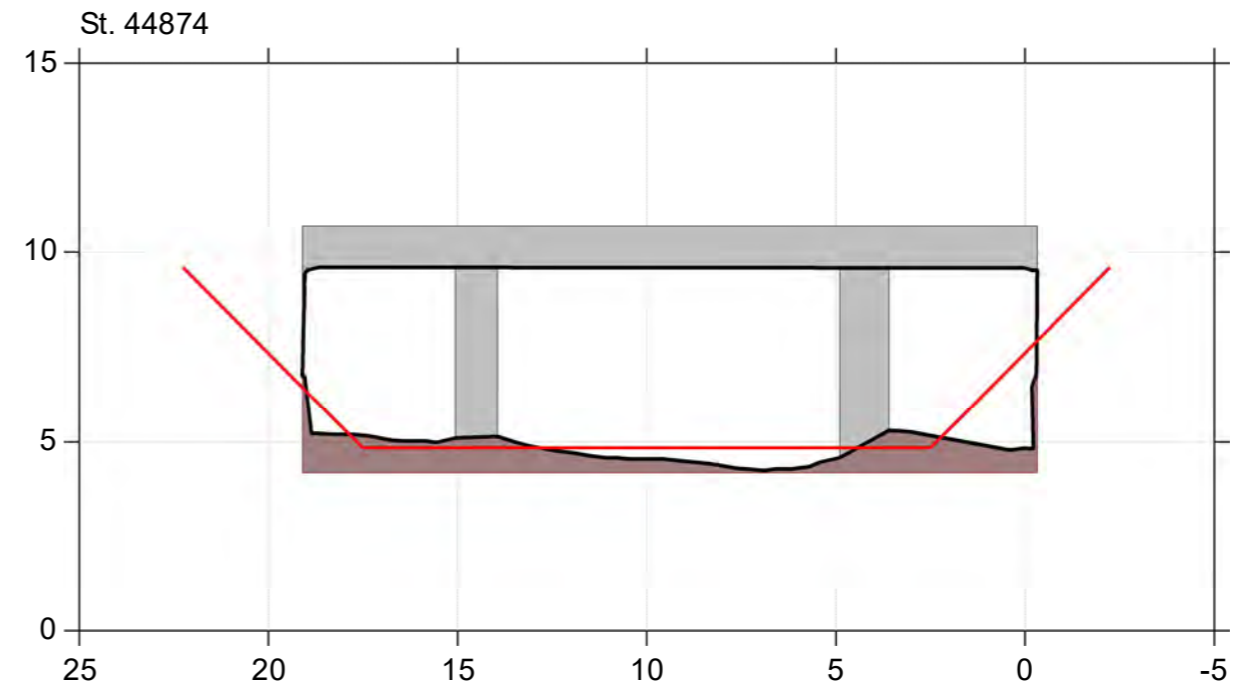
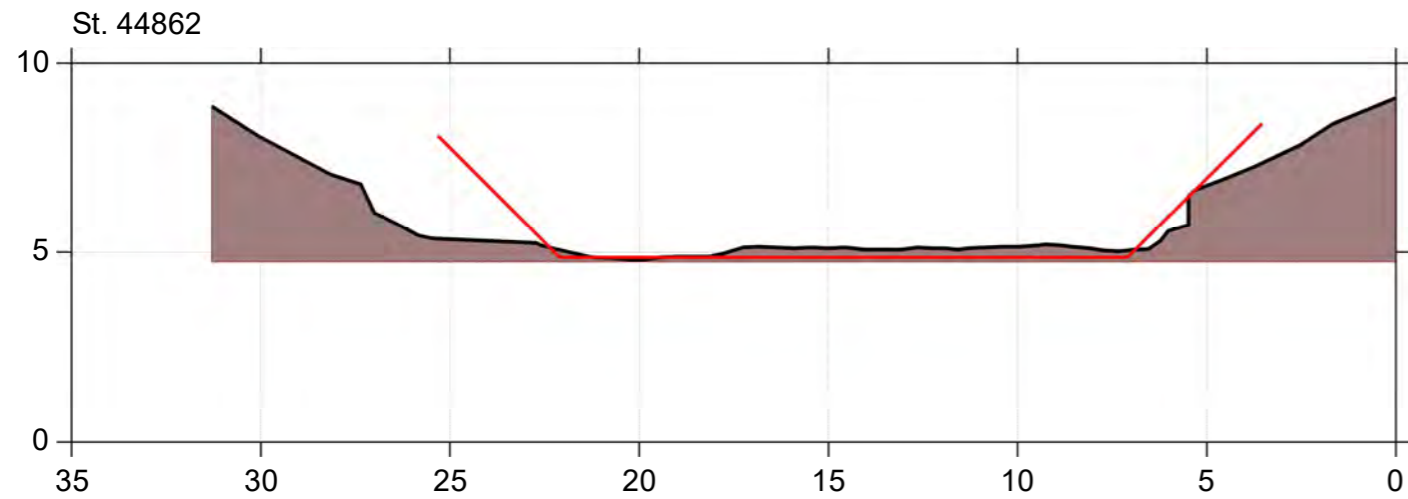
Lodret akse : Kote i m DVR90, skala 1:200

Vandret akse : Afstand i m, skala 1:200



Bilag 3 s. 79

— Regulativ 2022 (teoretisk skikkelse)
■ Opmåling udført 2020-2022



Odense Å

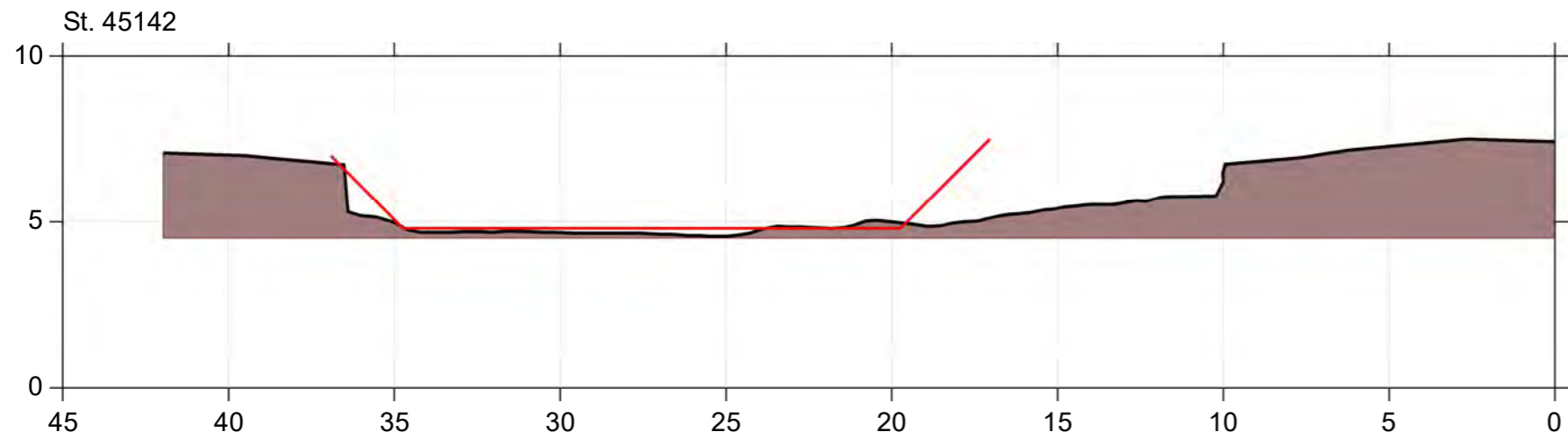
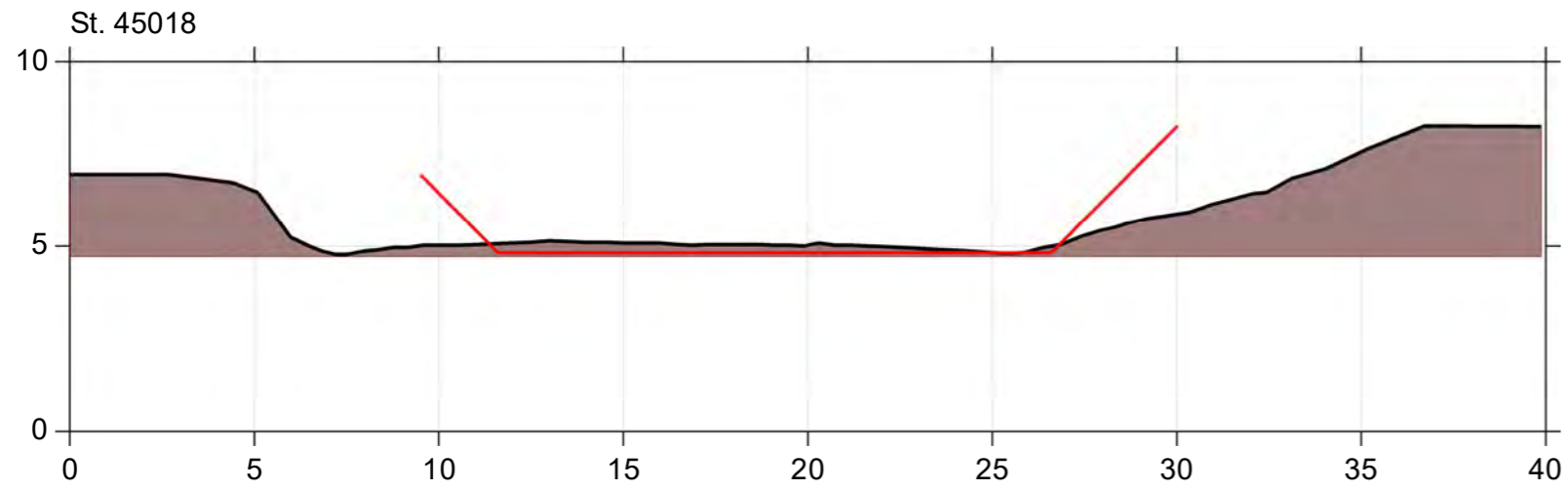
Regulativ 2022

Lodret akse : Kote i m DVR90, skala 1:200

Vandret akse : Afstand i m, skala 1:200



— Regulativ 2022 (teoretisk skikkelse)
■ Opmåling udført 2020-2022



Odense Å

Regulativ 2022

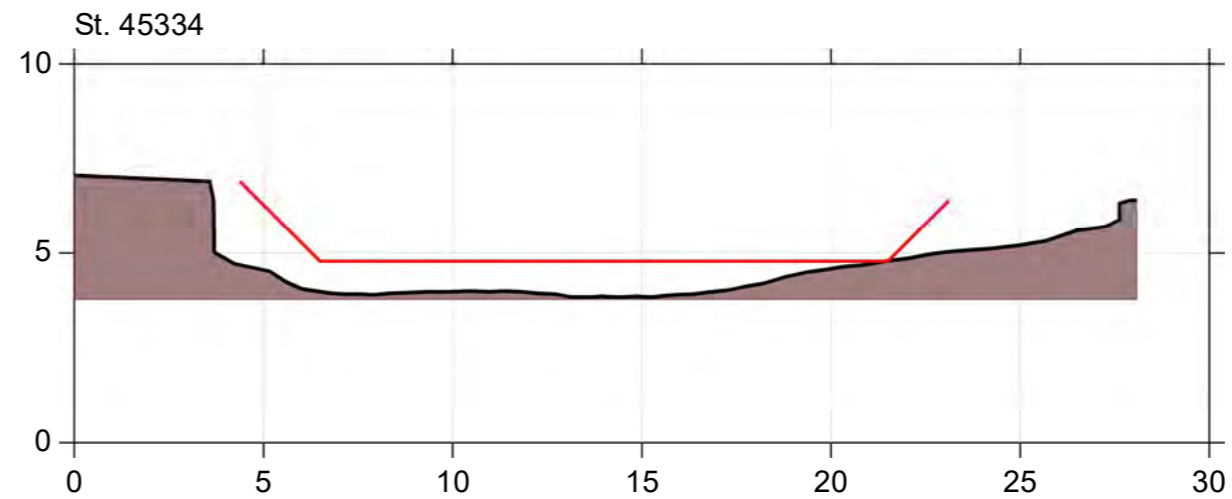
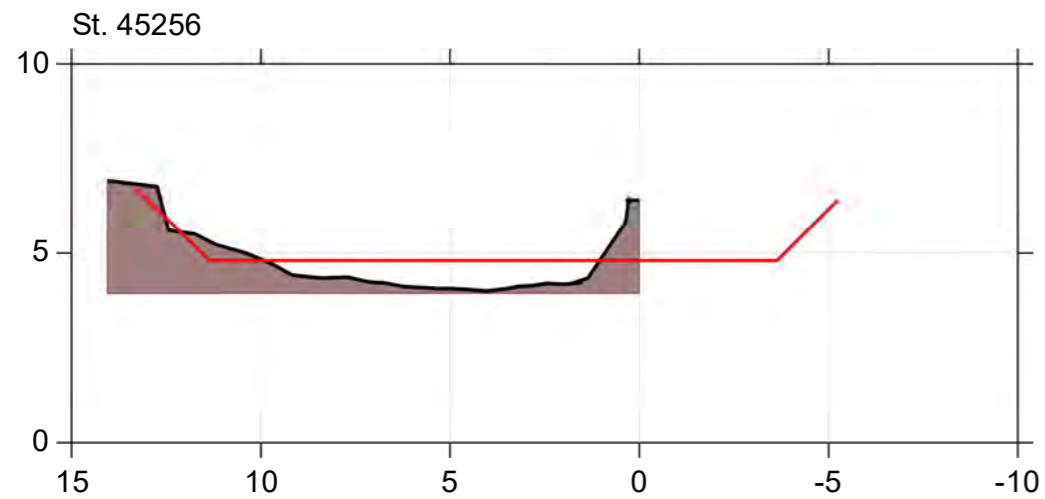
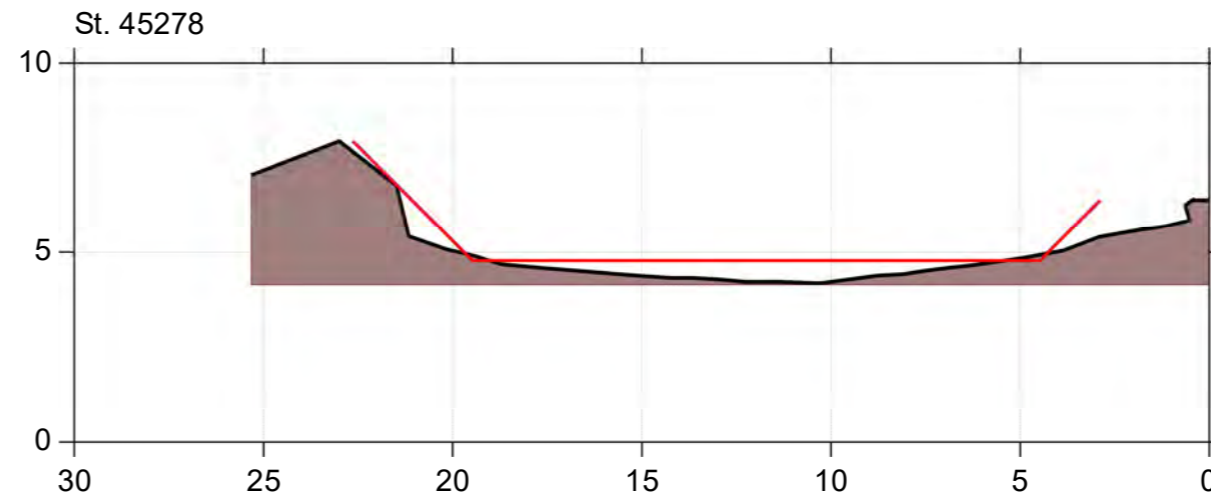
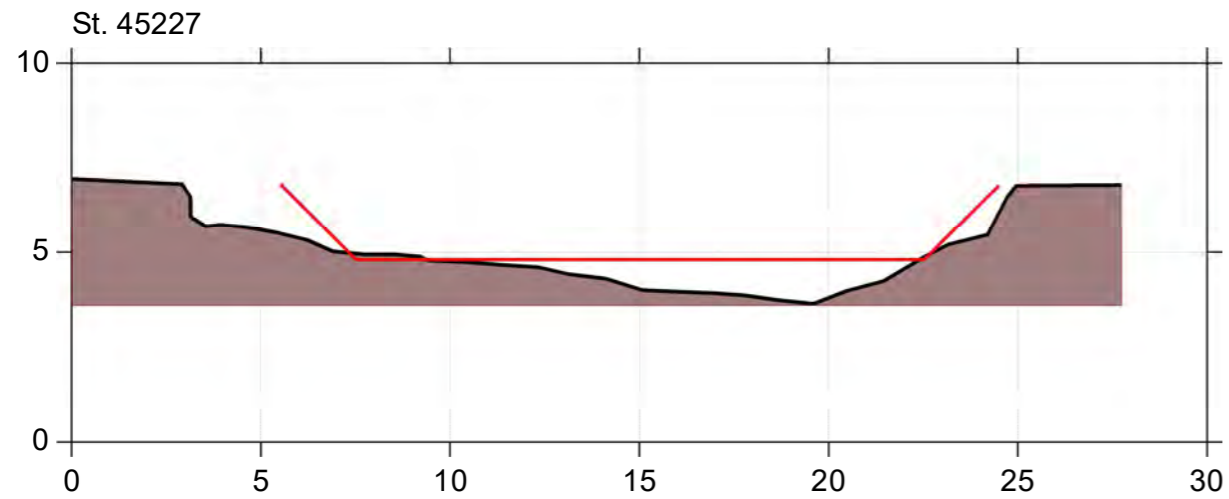
Lodret akse : Kote i m DVR90, skala 1:200

Vandret akse : Afstand i m, skala 1:200



Bilag 3 s. 81

— Regulativ 2022 (teoretisk skikkelse)
■ Opmåling udført 2020-2022



Odense Å

Regulativ 2022

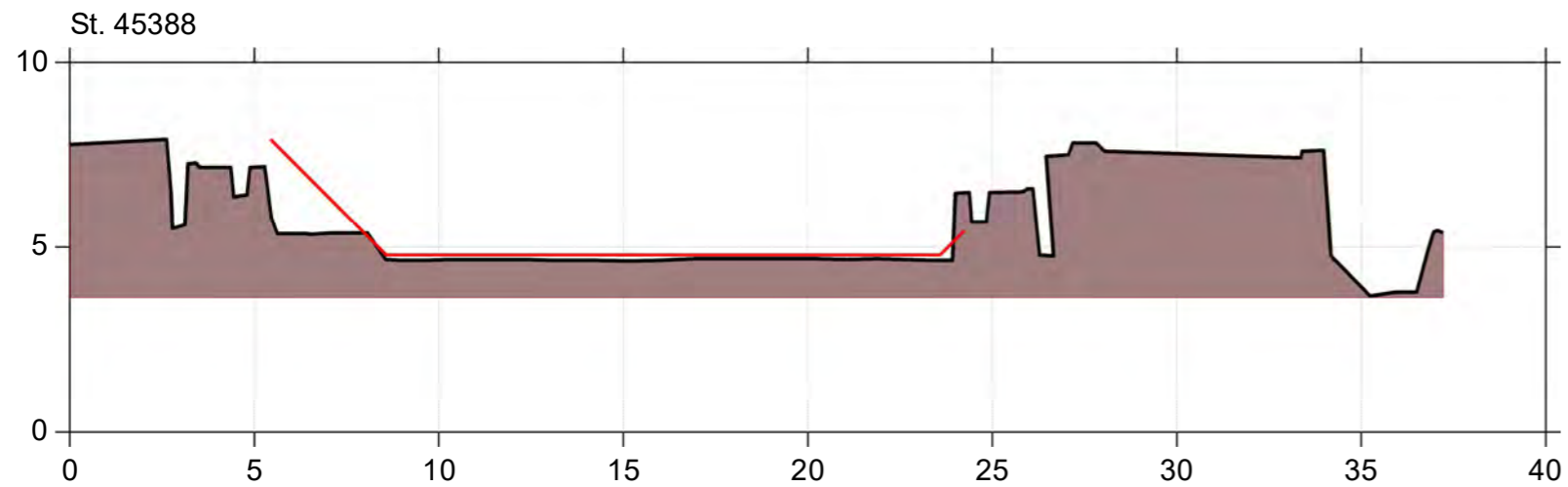
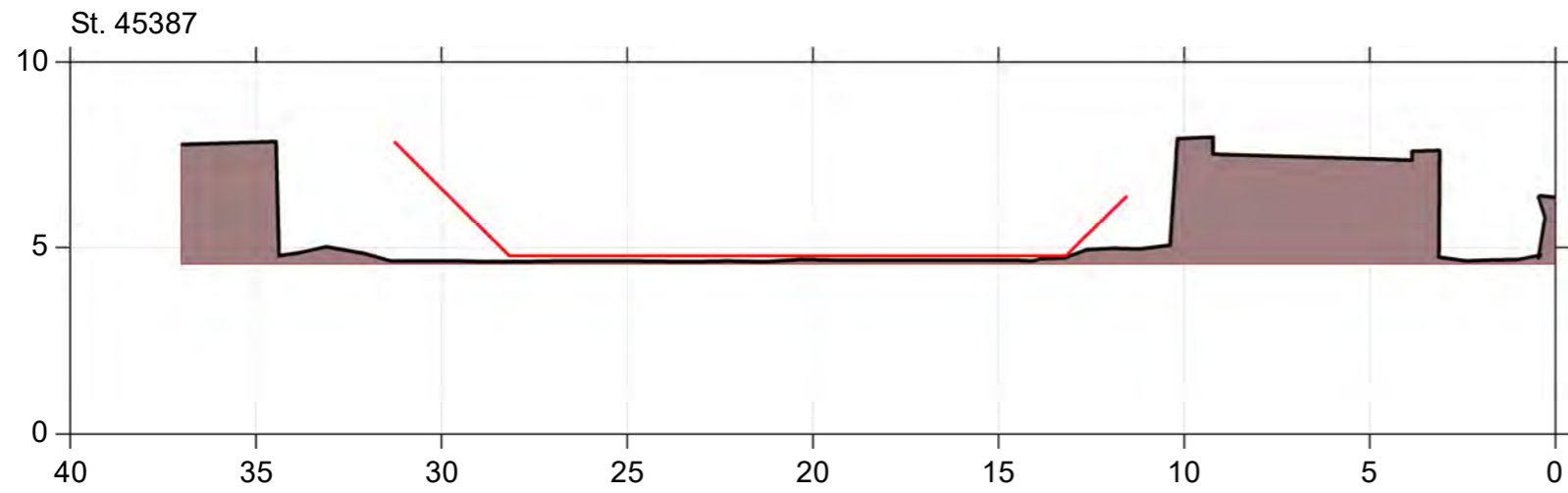
Lodret akse : Kote i m DVR90, skala 1:200

Vandret akse : Afstand i m, skala 1:200



Bilag 3 s. 82

— Regulativ 2022 (teoretisk skikkelse)
■ Opmåling udført 2020-2022



Odense Å

Regulativ 2022

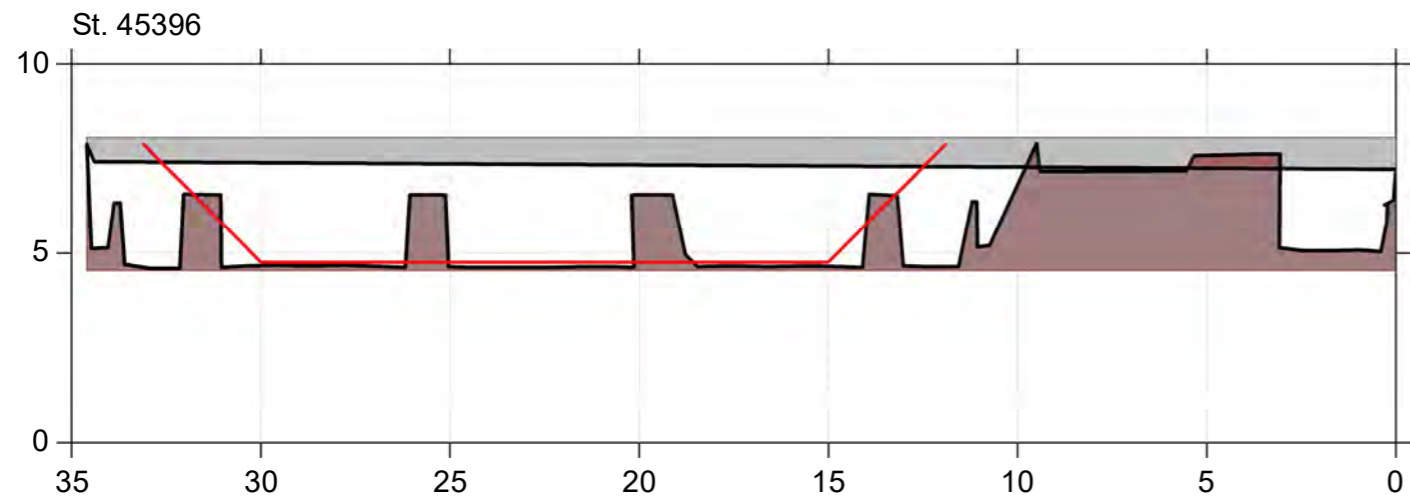
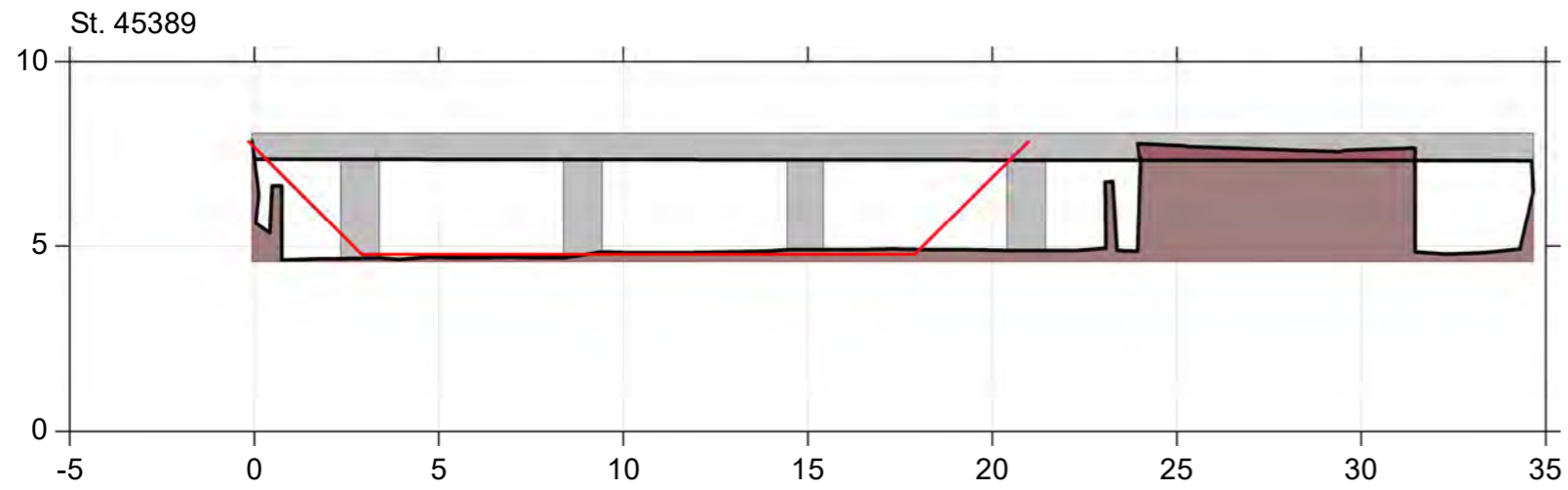
Lodret akse : Kote i m DVR90, skala 1:200

Vandret akse : Afstand i m, skala 1:200



Bilag 3 s. 83

— Regulativ 2022 (teoretisk skikkelse)
■ Opmåling udført 2020-2022



Odense Å

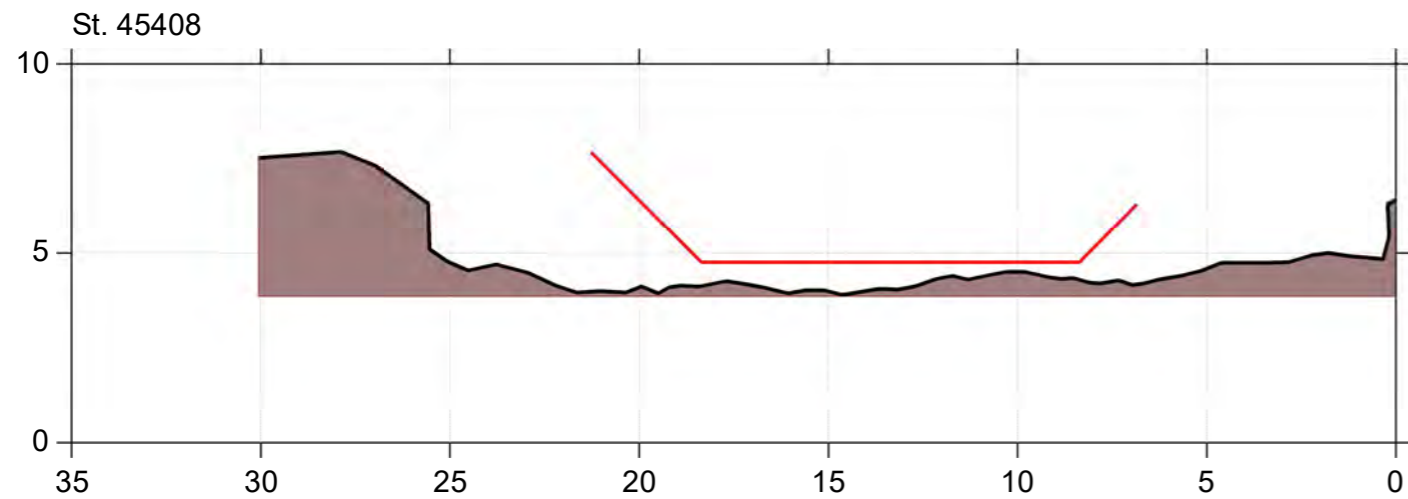
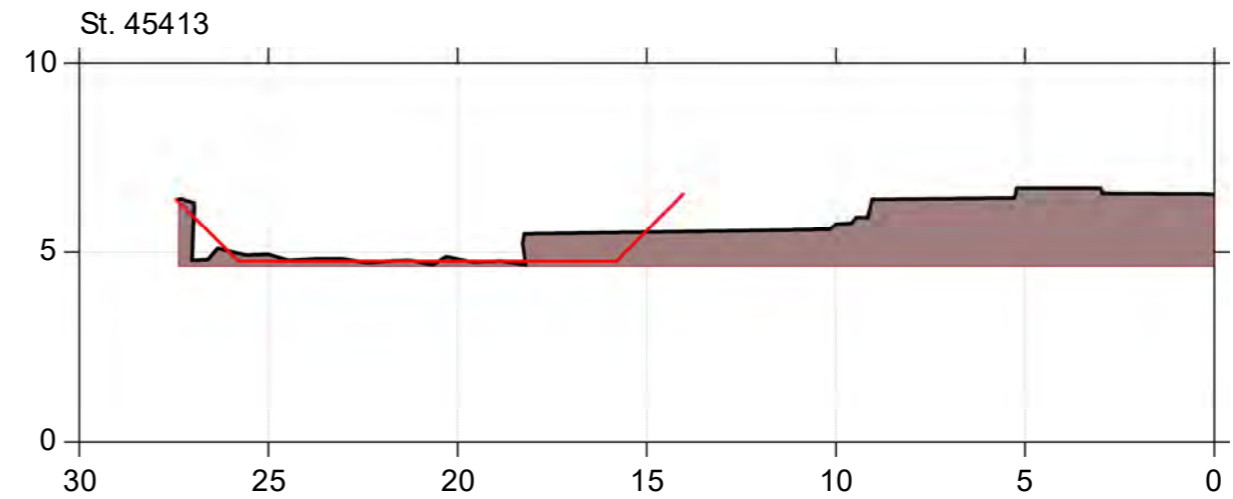
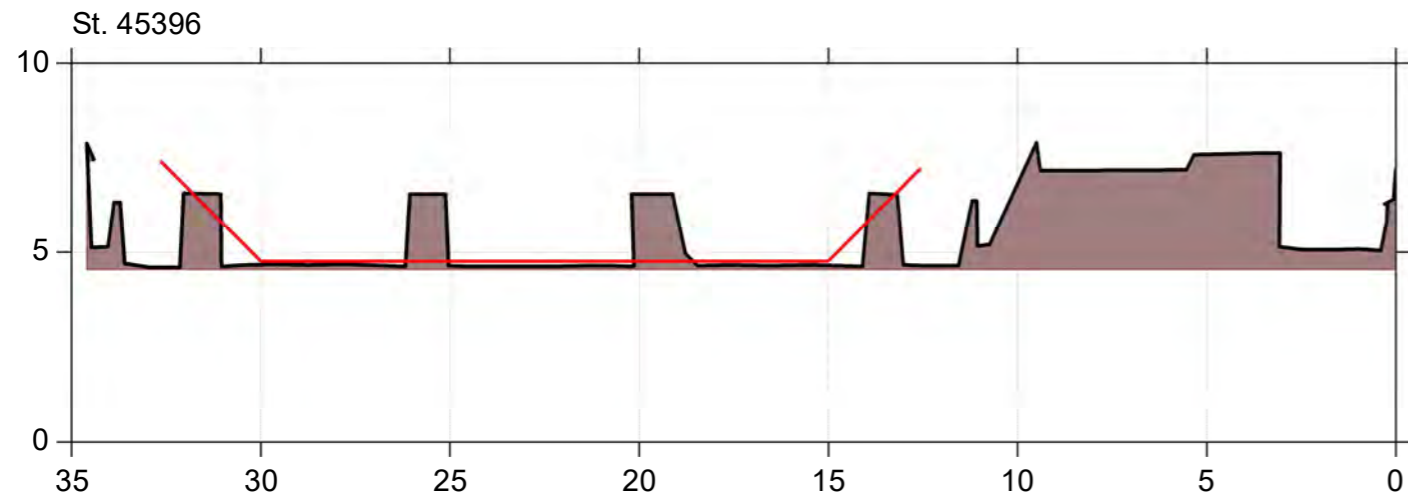
Regulativ 2022

Lodret akse : Kote i m DVR90, skala 1:200

Vandret akse : Afstand i m, skala 1:200



— Regulativ 2022 (teoretisk skikkelse)
■ Opmåling udført 2020-2022



Odense Å

Regulativ 2022

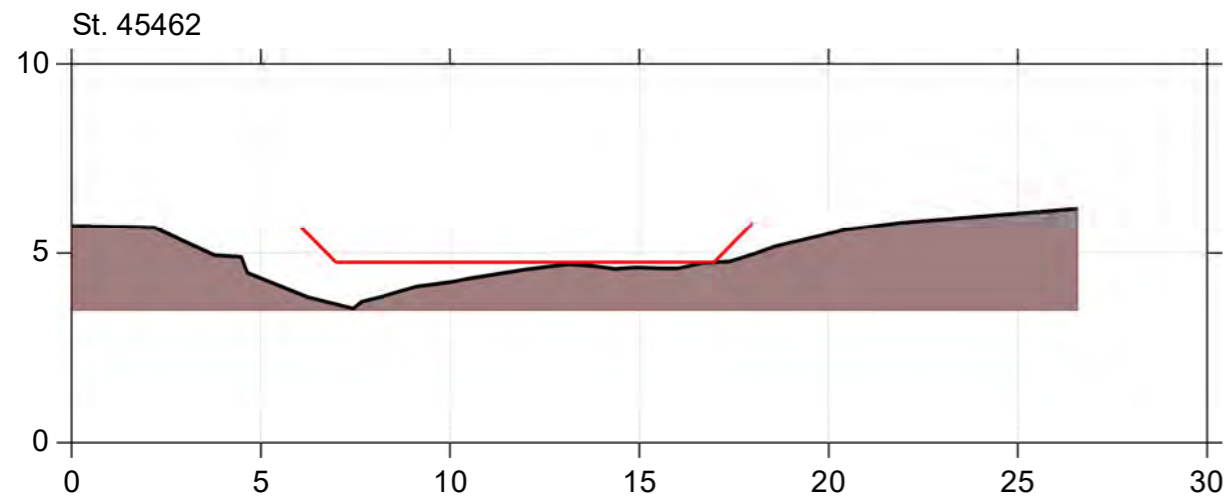
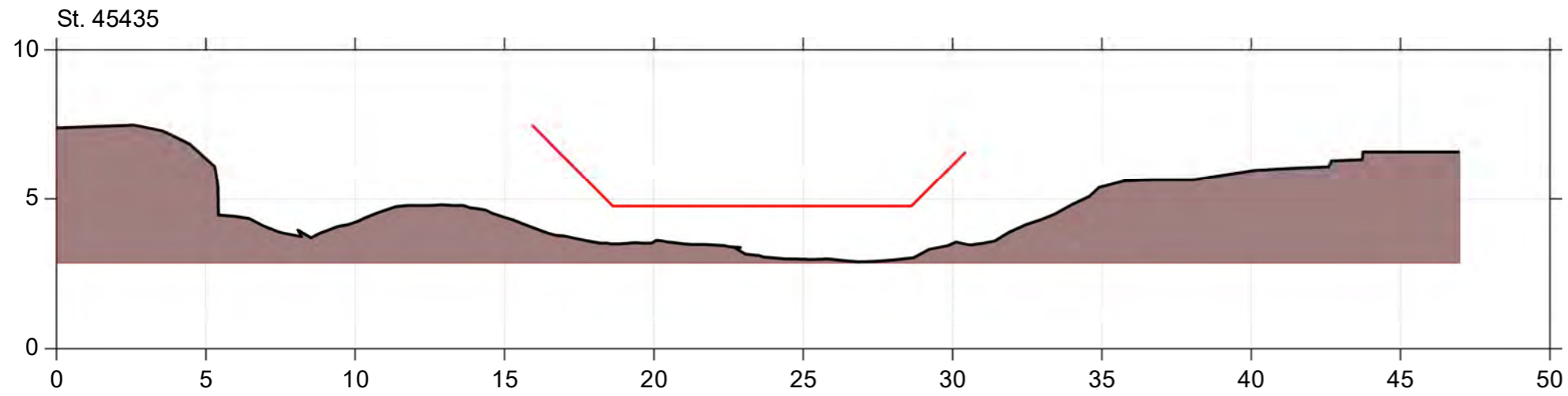
Lodret akse : Kote i m DVR90, skala 1:200

Vandret akse : Afstand i m, skala 1:200



Bilag 3 s. 85

— Regulativ 2022 (teoretisk skikkelse)
■ Opmåling udført 2020-2022



Odense Å

Regulativ 2022

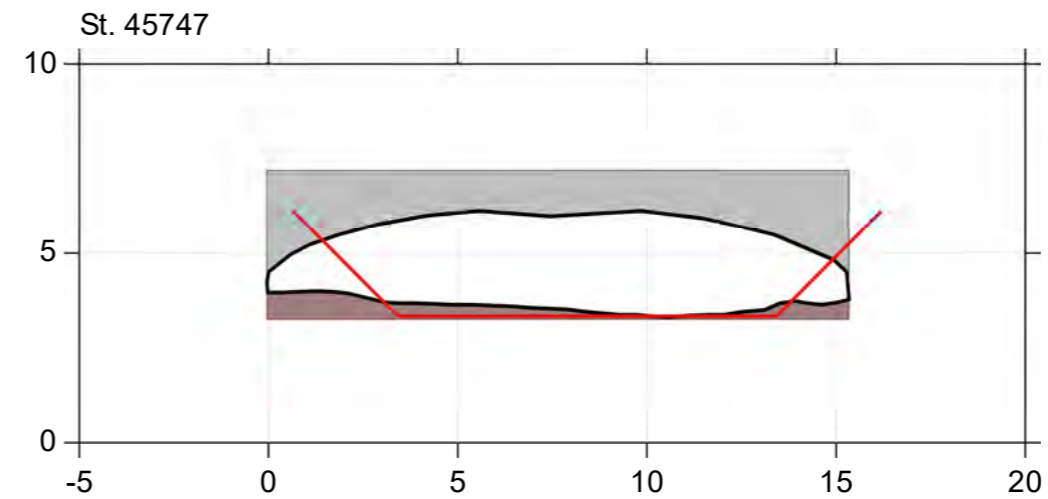
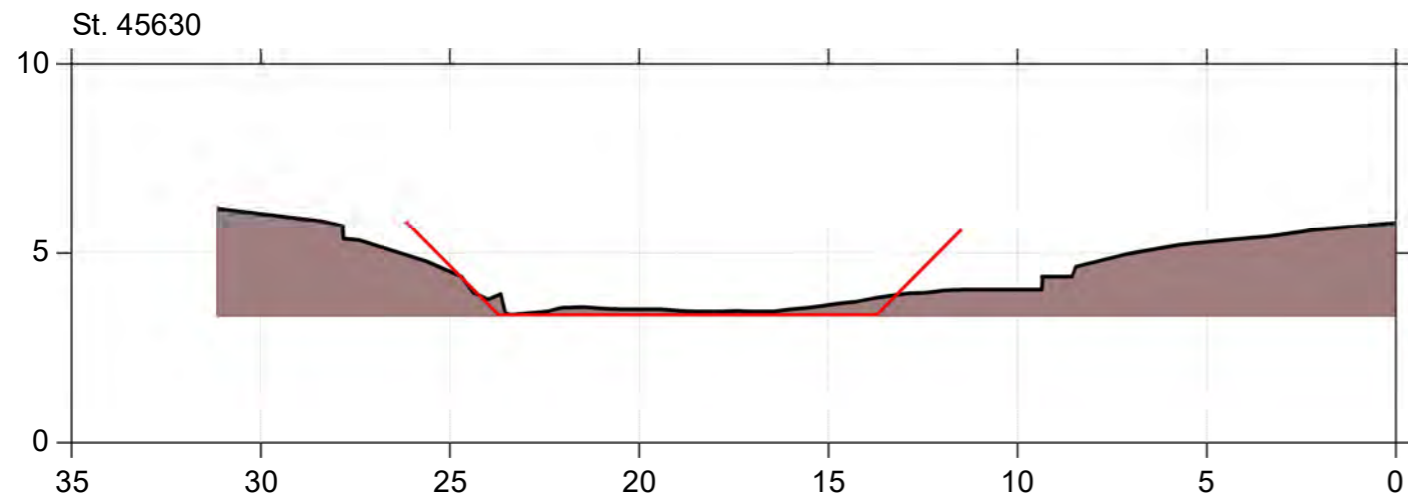
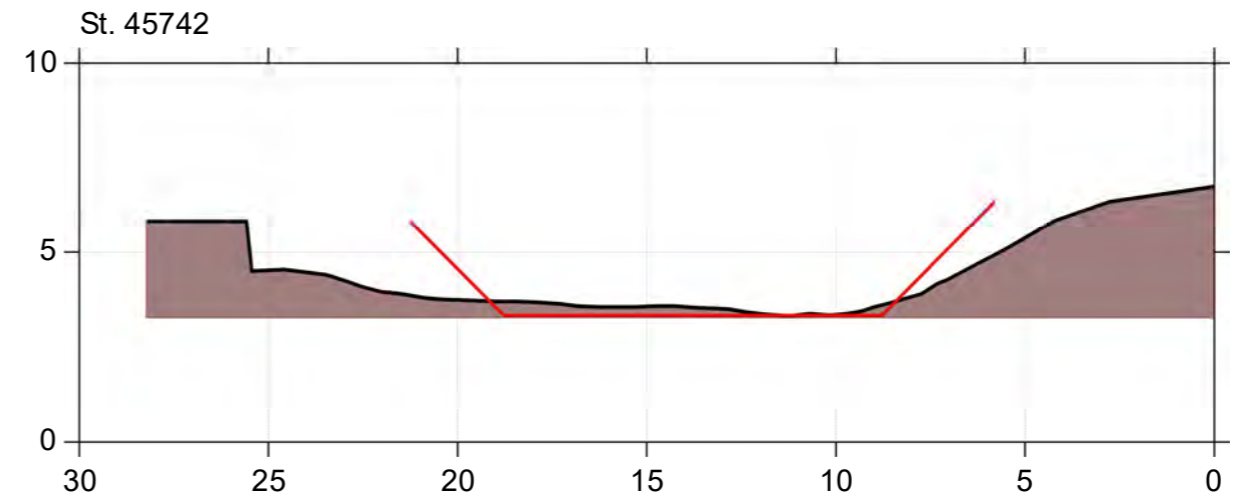
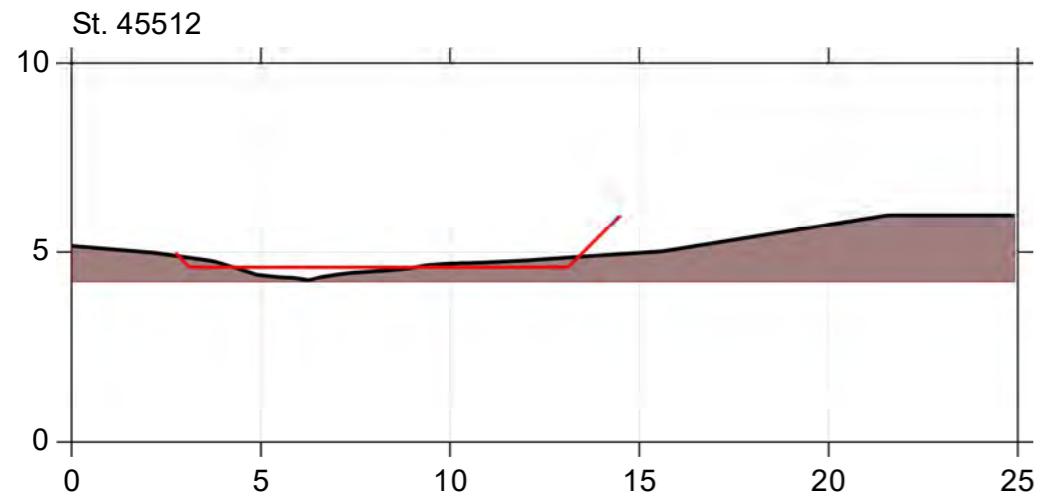
Lodret akse : Kote i m DVR90, skala 1:200

Vandret akse : Afstand i m, skala 1:200



Bilag 3 s. 86

— Regulativ 2022 (teoretisk skikkelse)
■ Opmåling udført 2020-2022



Odense Å

Regulativ 2022

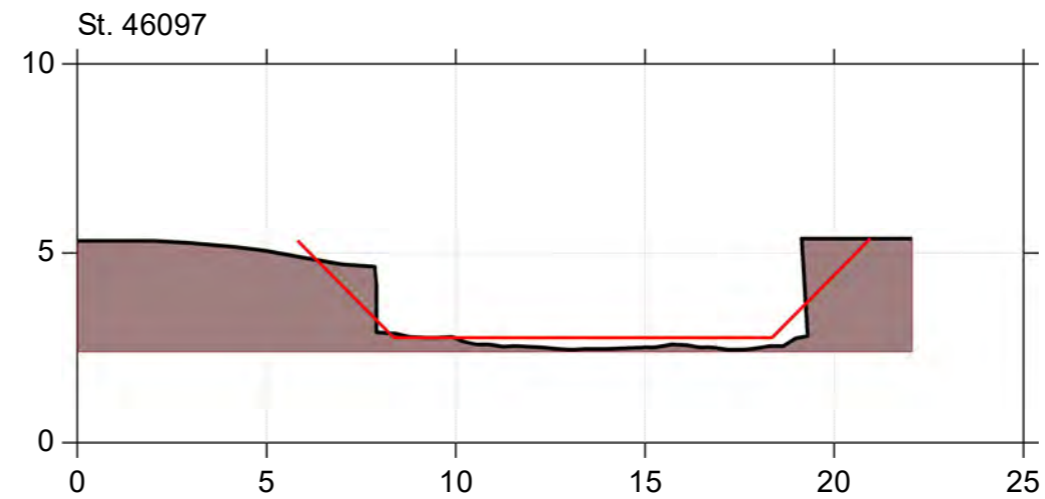
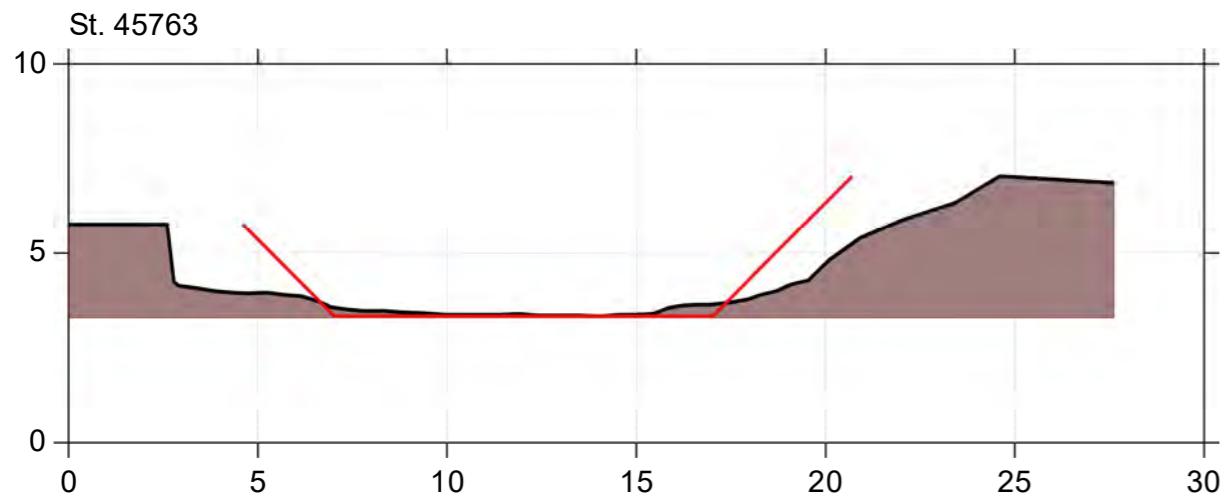
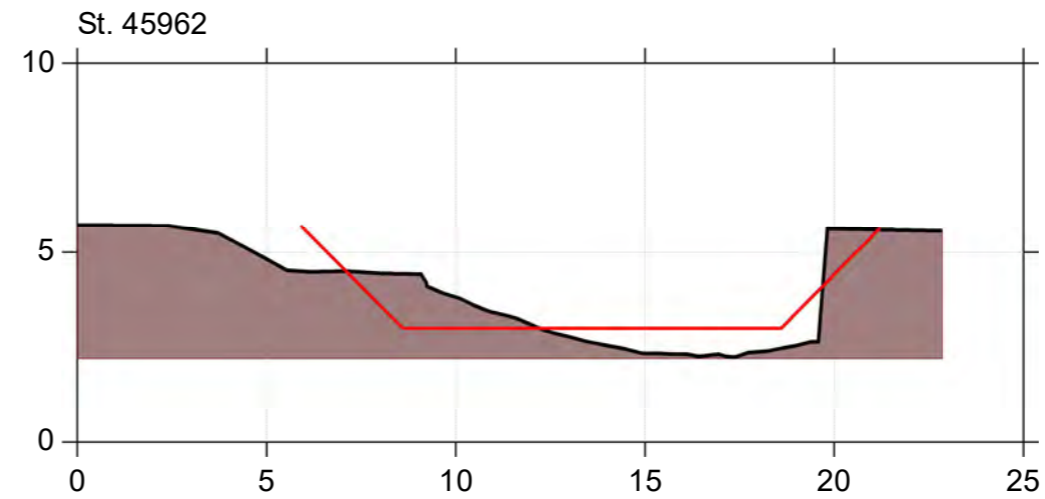
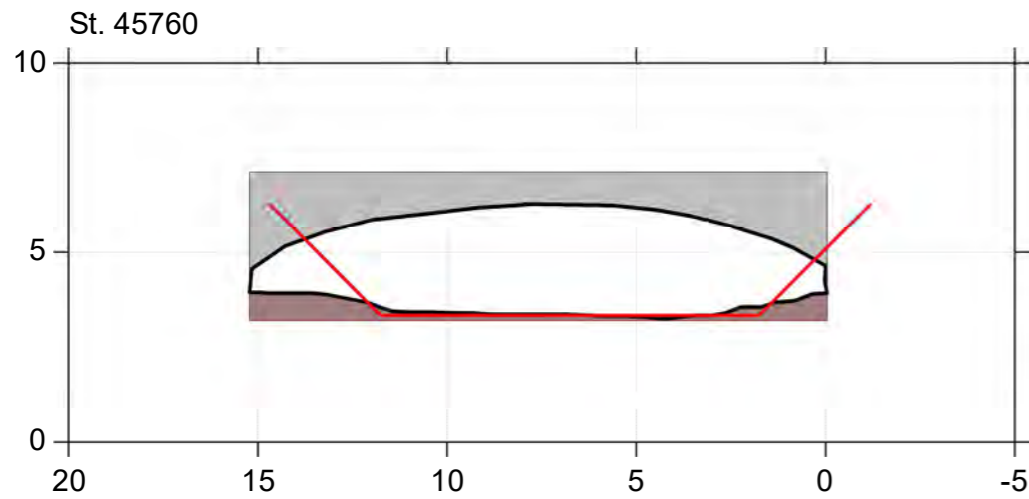
Lodret akse : Kote i m DVR90, skala 1:200

Vandret akse : Afstand i m, skala 1:200



Bilag 3 s. 87

— Regulativ 2022 (teoretisk skikkelse)
■ Opmåling udført 2020-2022



Odense Å

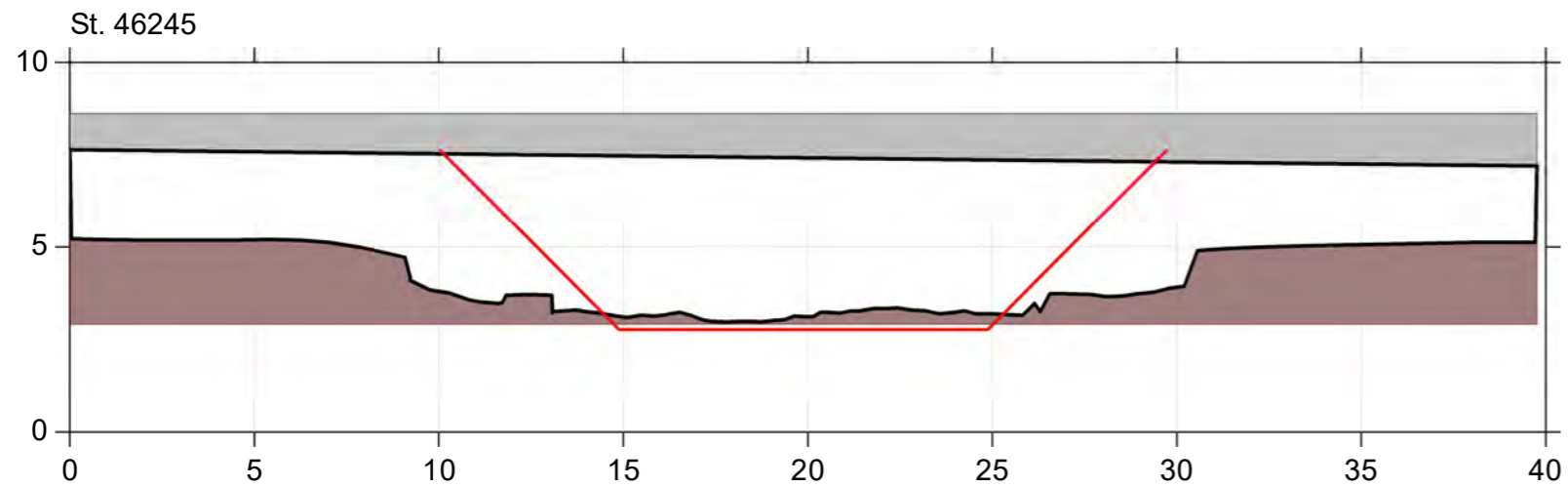
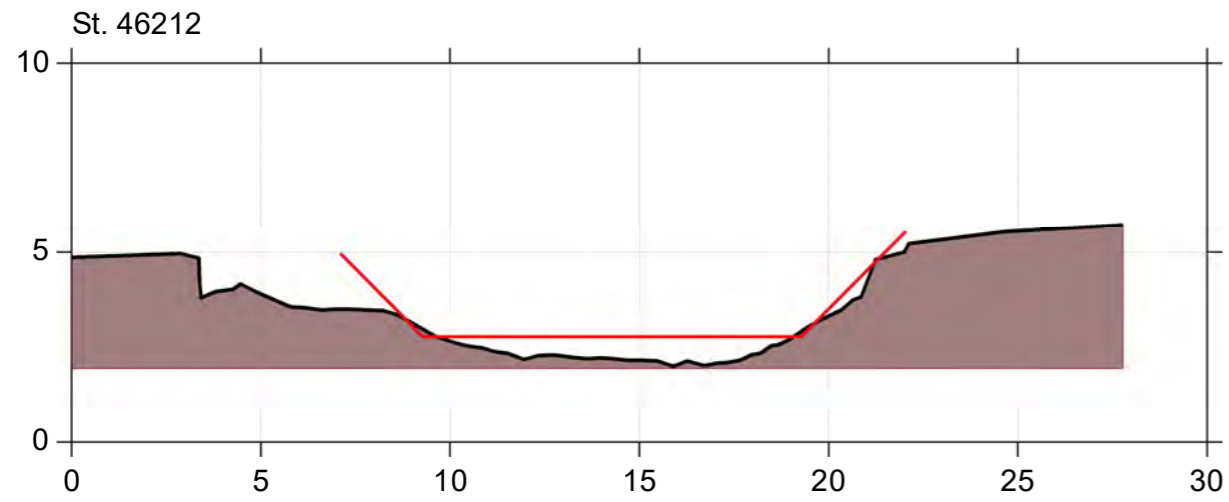
Regulativ 2022

Lodret akse : Kote i m DVR90, skala 1:200

Vandret akse : Afstand i m, skala 1:200



— Regulativ 2022 (teoretisk skikkelse)
■ Opmåling udført 2020-2022



Odense Å

Regulativ 2022

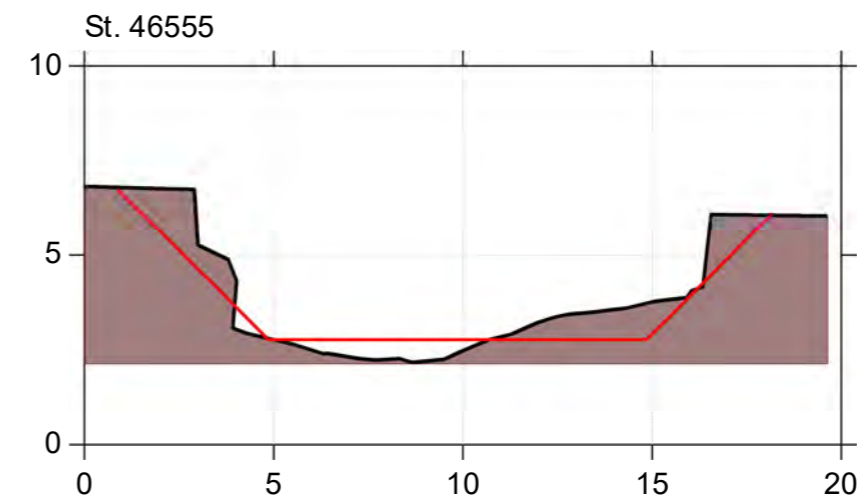
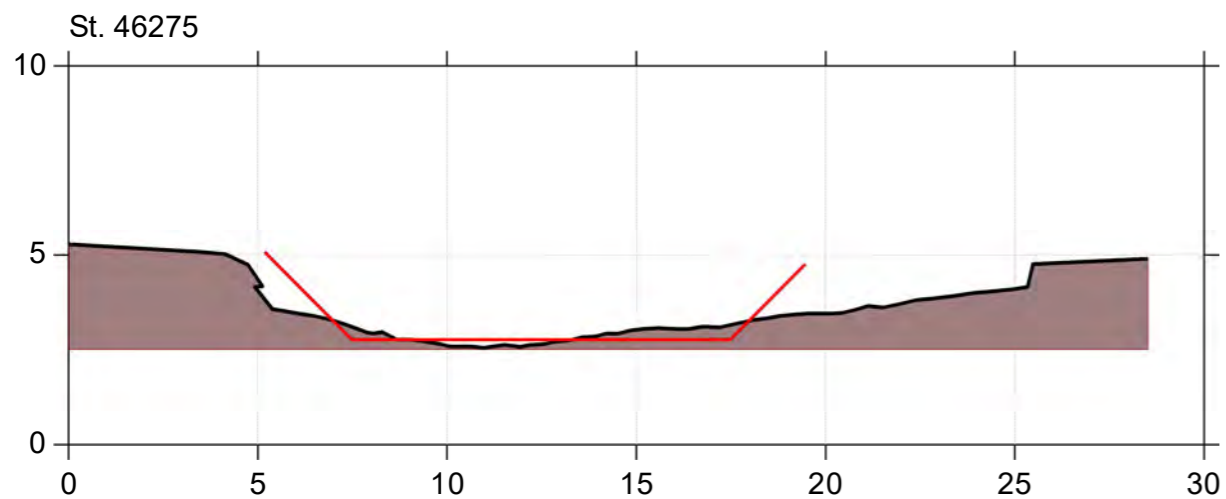
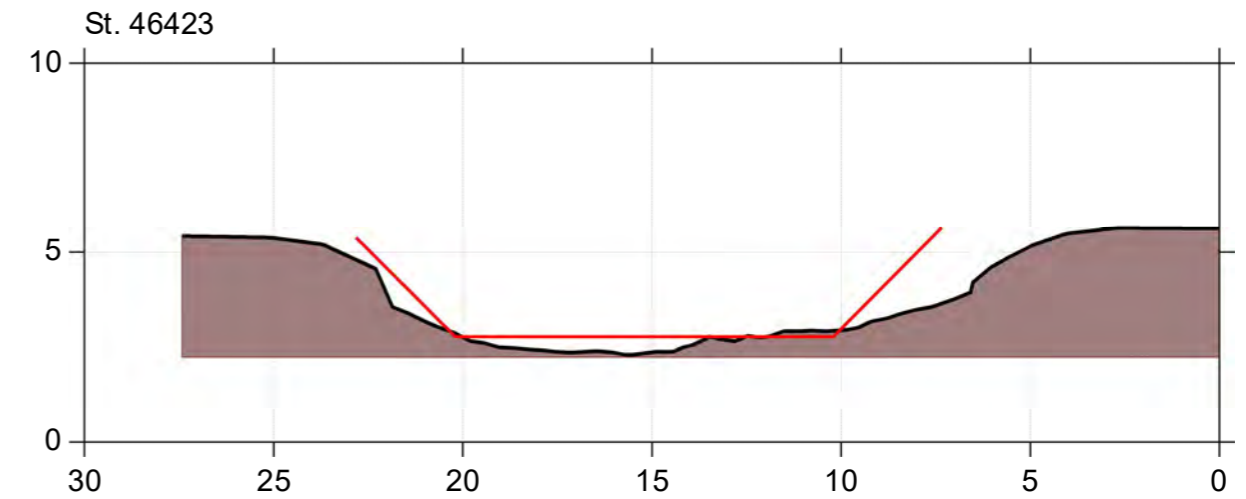
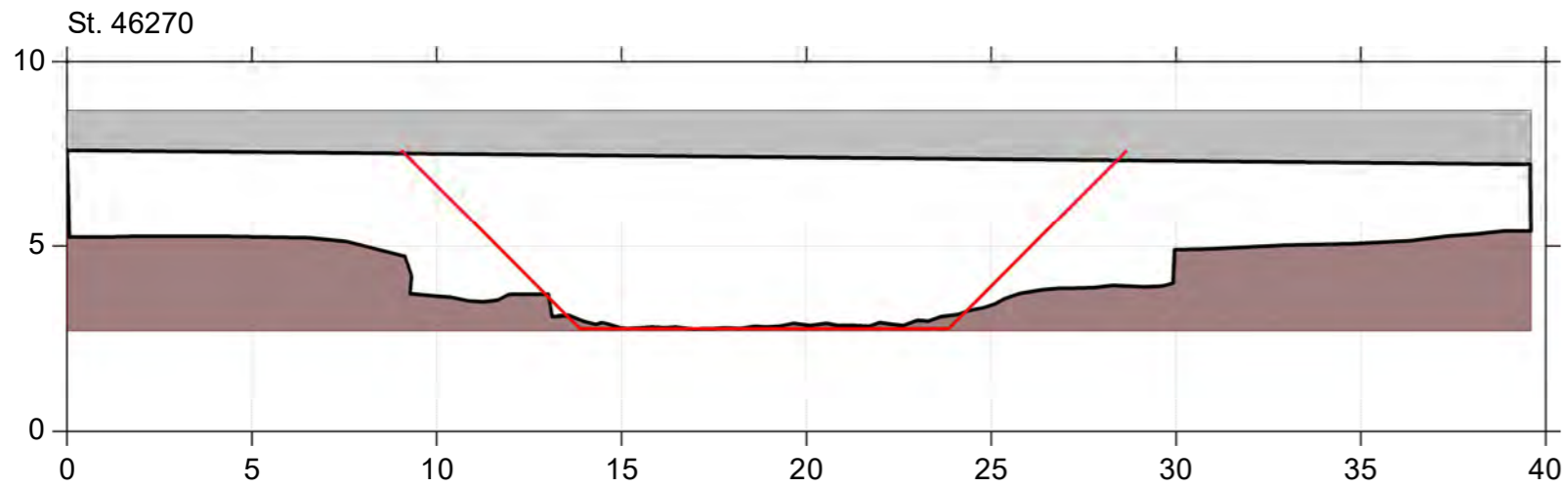
Lodret akse : Kote i m DVR90, skala 1:200

Vandret akse : Afstand i m, skala 1:200



Bilag 3 s. 89

— Regulativ 2022 (teoretisk skikkelse)
■ Opmåling udført 2020-2022



Odense Å

Regulativ 2022

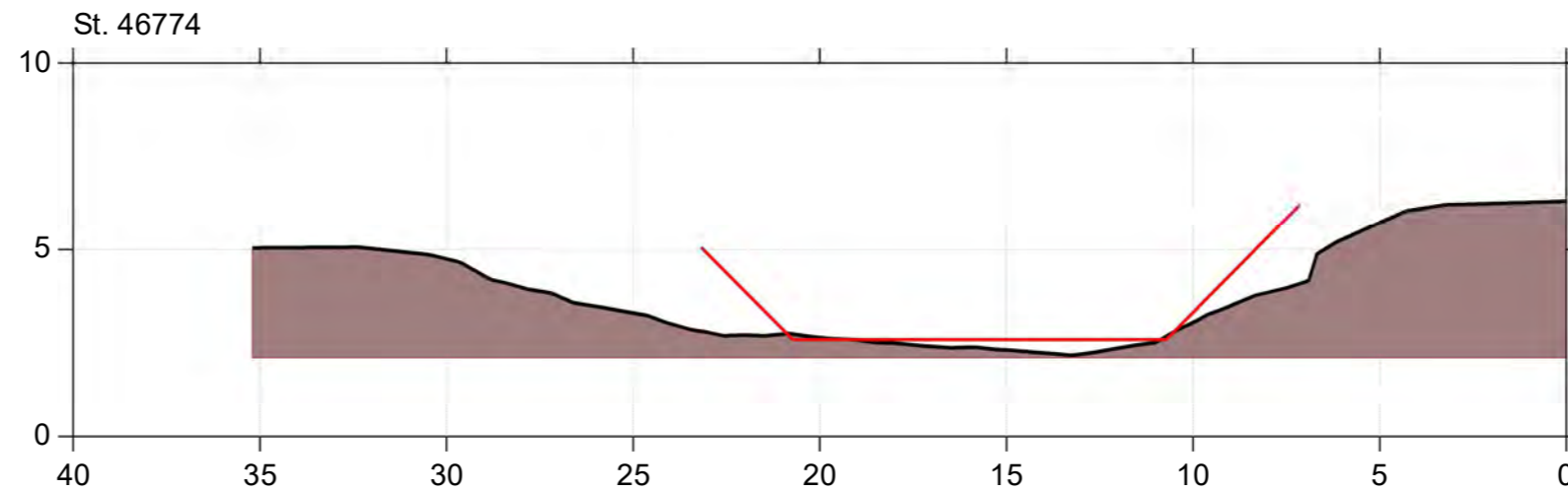
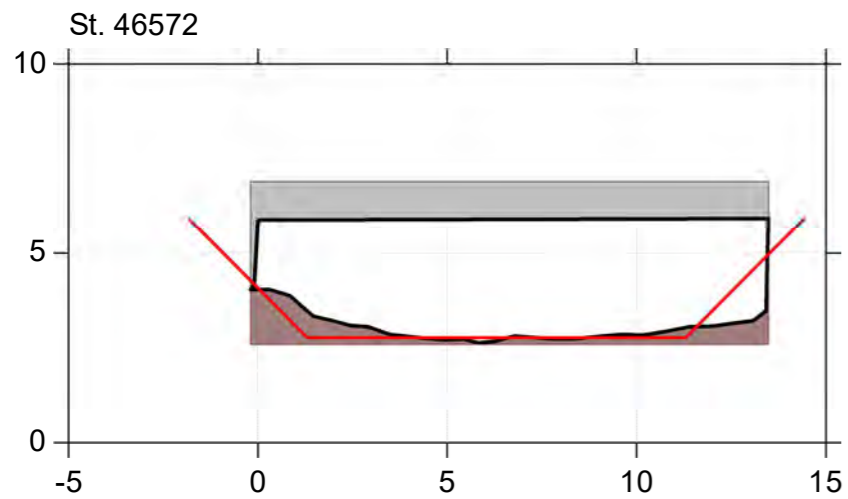
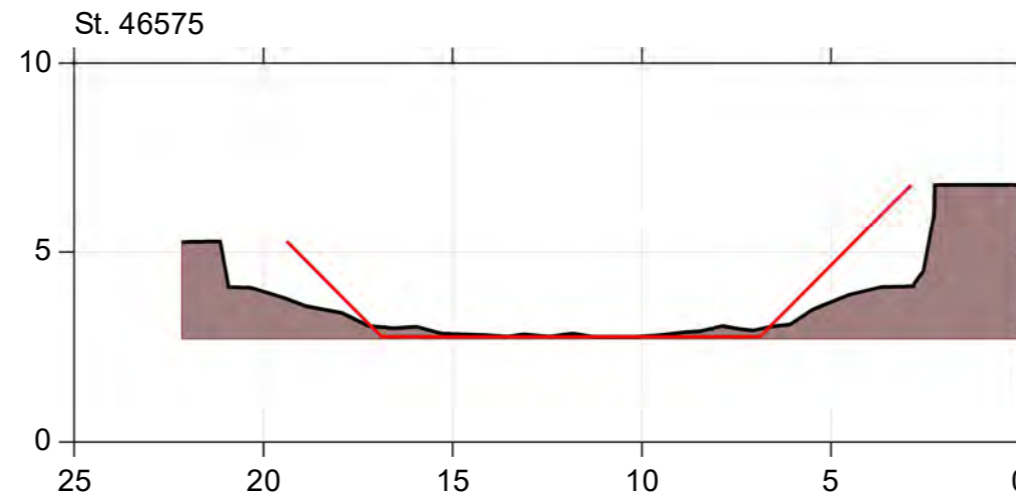
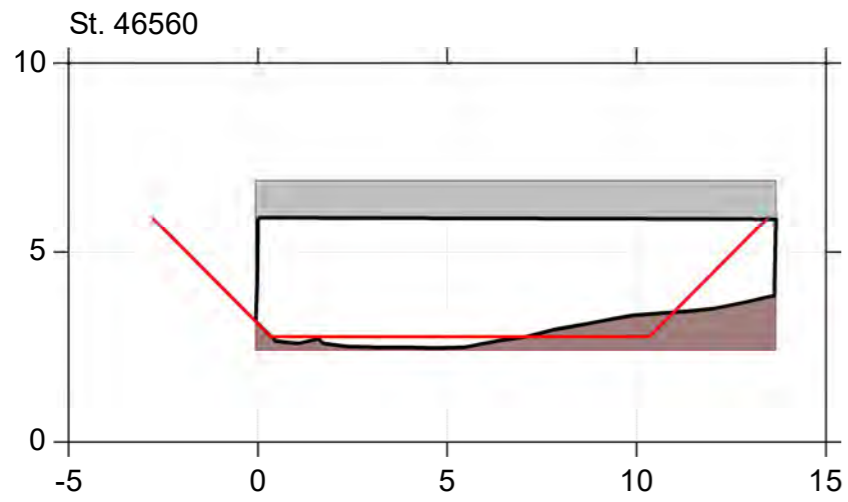
Lodret akse : Kote i m DVR90, skala 1:200

Vandret akse : Afstand i m, skala 1:200



Bilag 3 s. 90

— Regulativ 2022 (teoretisk skikkelse)
■ Opmåling udført 2020-2022



Odense Å

Regulativ 2022

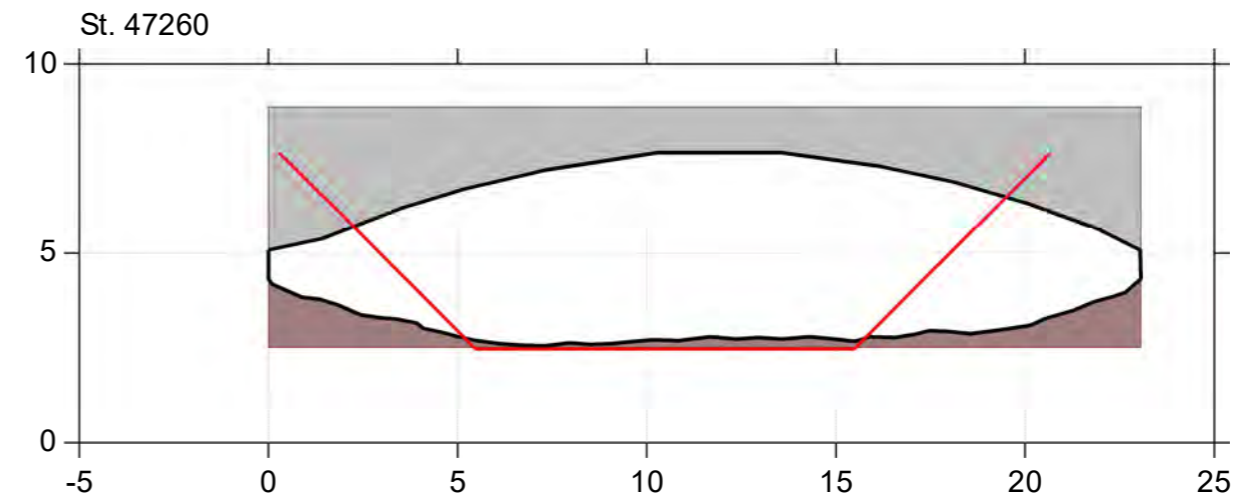
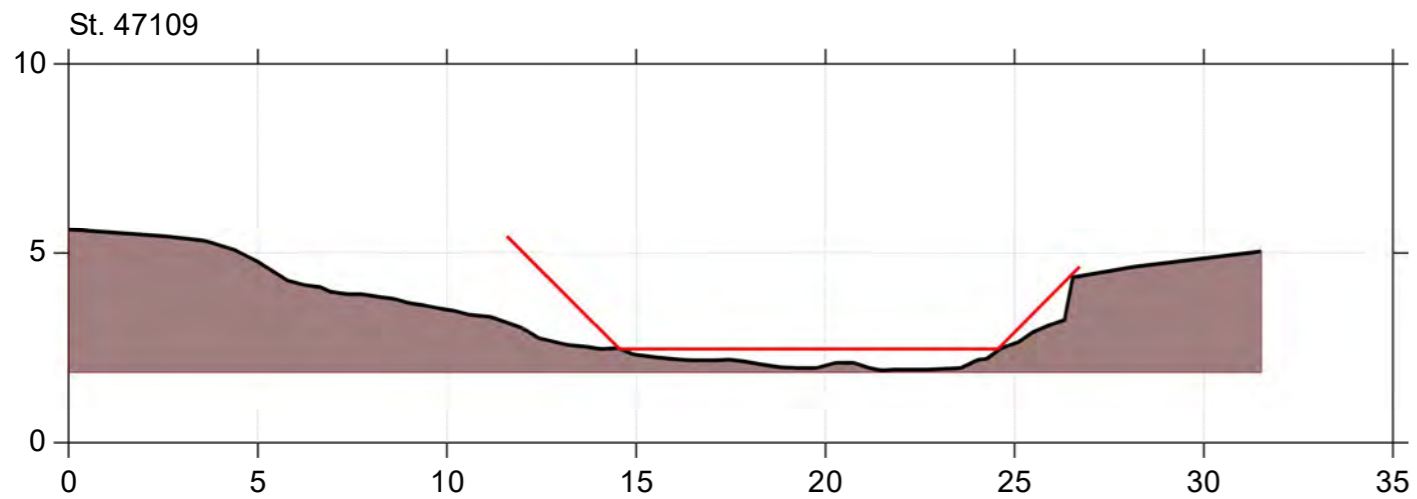
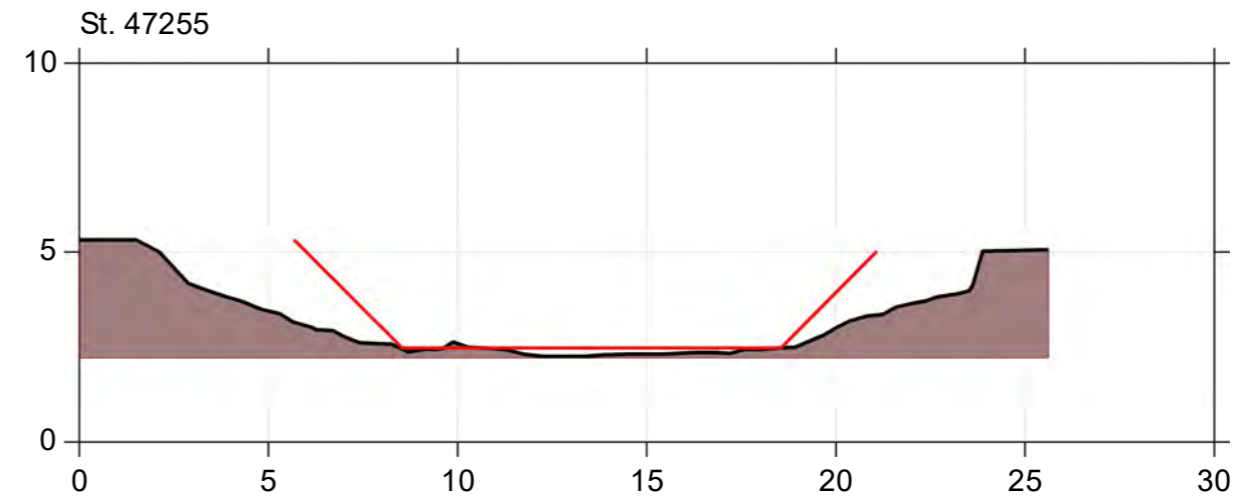
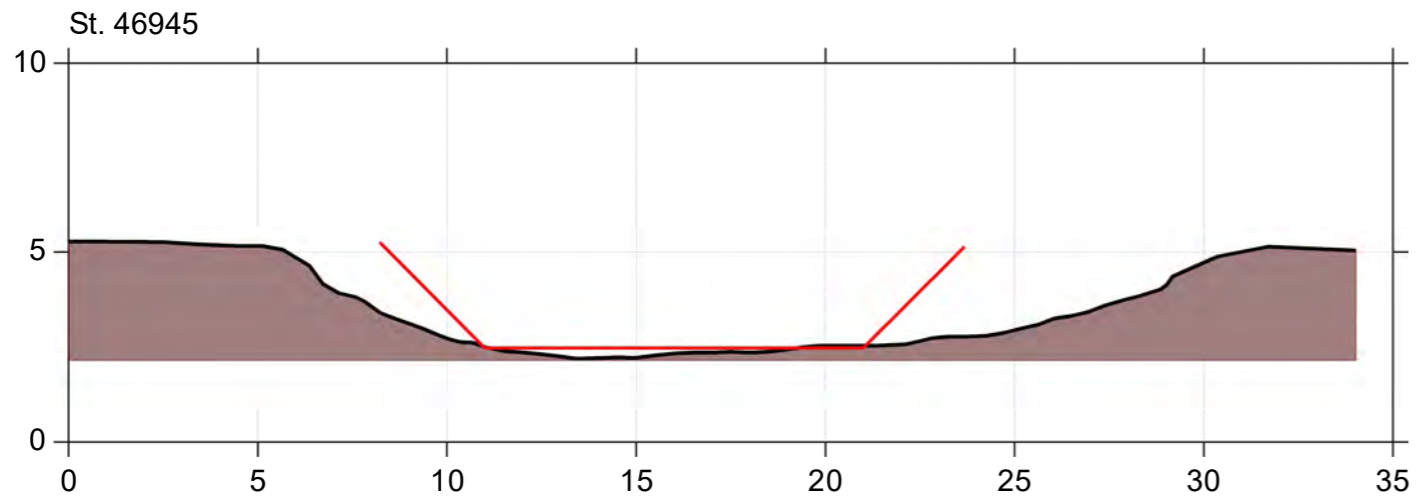
Lodret akse : Kote i m DVR90, skala 1:200

Vandret akse : Afstand i m, skala 1:200



Bilag 3 s. 91

— Regulativ 2022 (teoretisk skikkelse)
■ Opmåling udført 2020-2022



Odense Å

Regulativ 2022

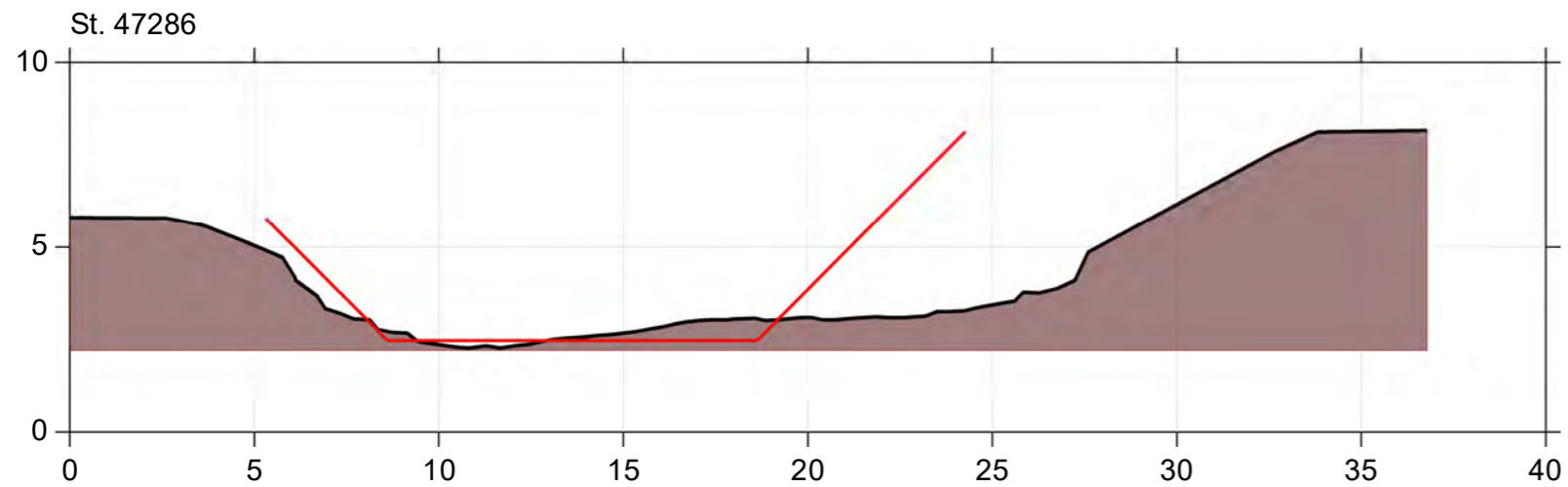
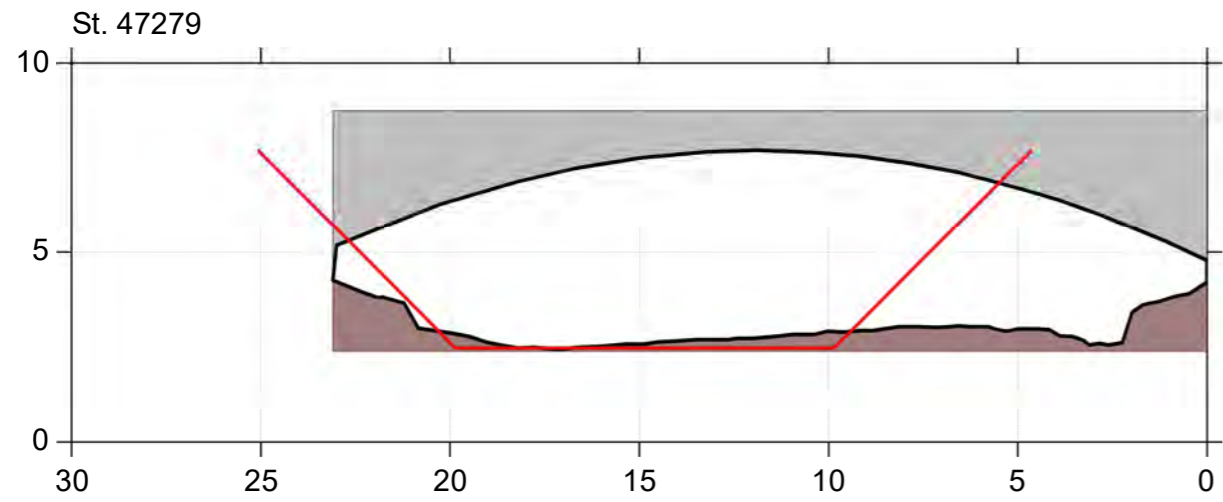
Lodret akse : Kote i m DVR90, skala 1:200

Vandret akse : Afstand i m, skala 1:200



Bilag 3 s. 92

— Regulativ 2022 (teoretisk skikkelse)
■ Opmåling udført 2020-2022



Odense Å

Regulativ 2022

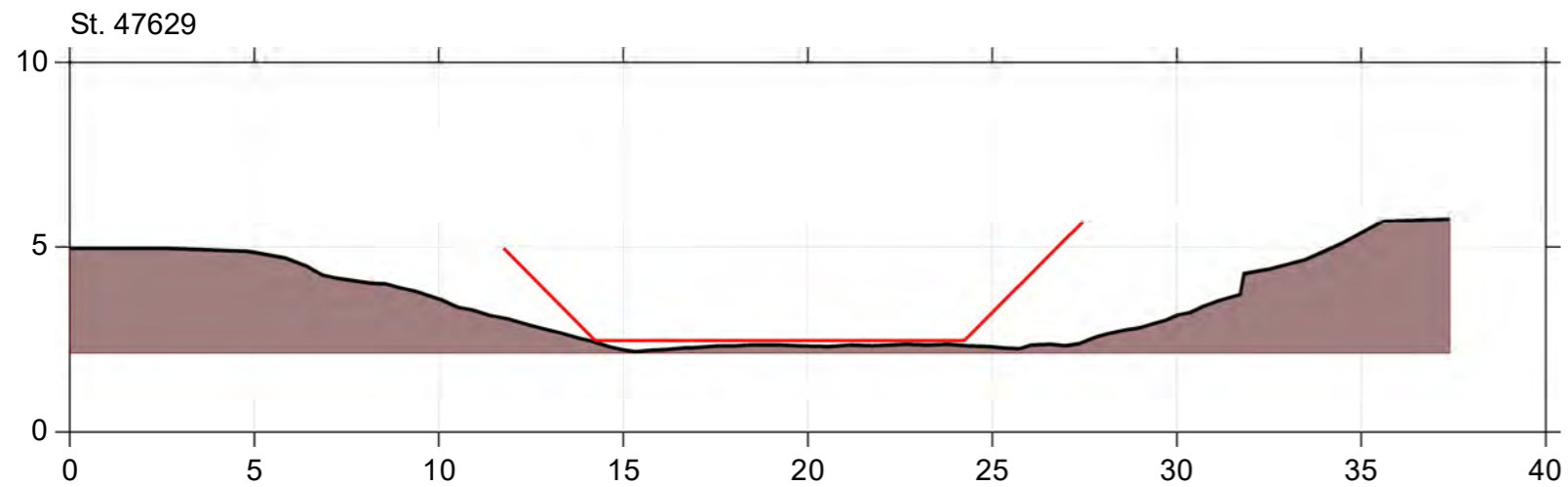
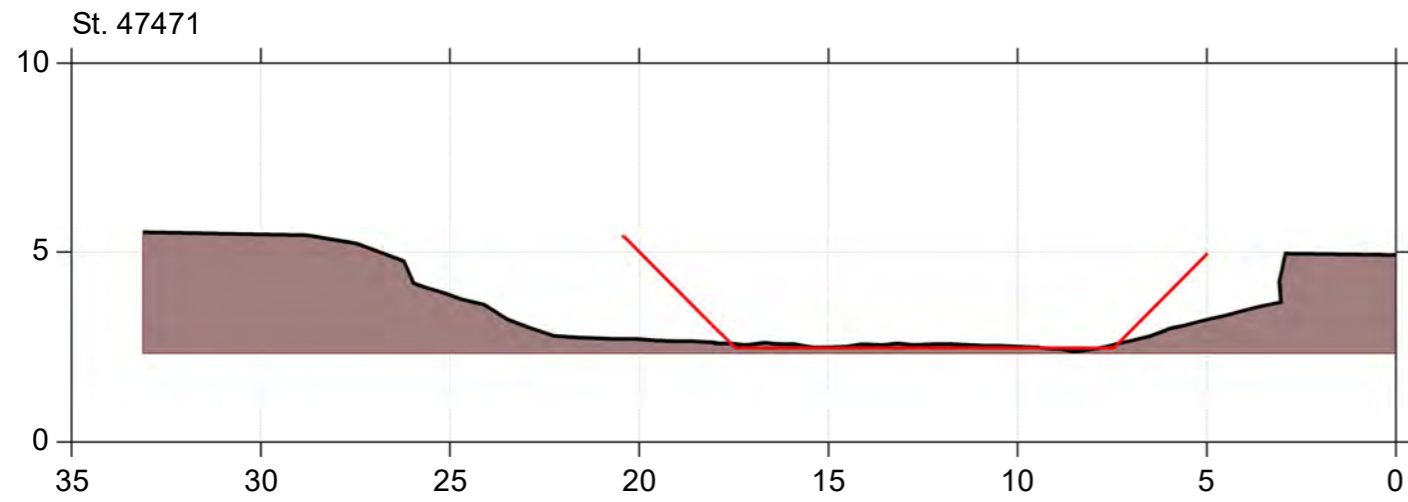
Lodret akse : Kote i m DVR90, skala 1:200

Vandret akse : Afstand i m, skala 1:200



Bilag 3 s. 93

— Regulativ 2022 (teoretisk skikkelse)
■ Opmåling udført 2020-2022



Odense Å

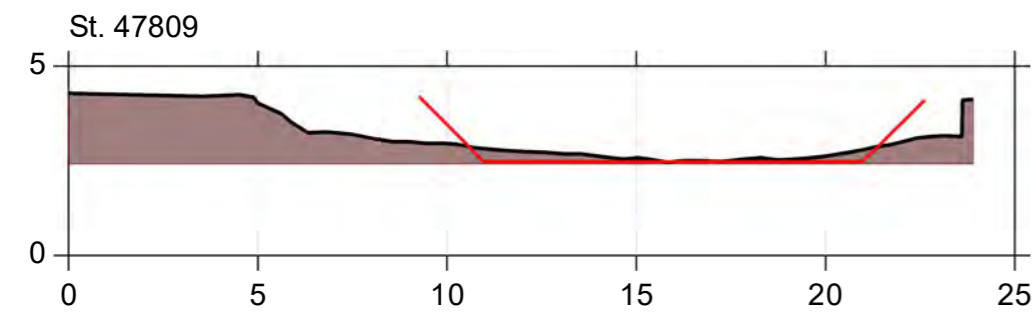
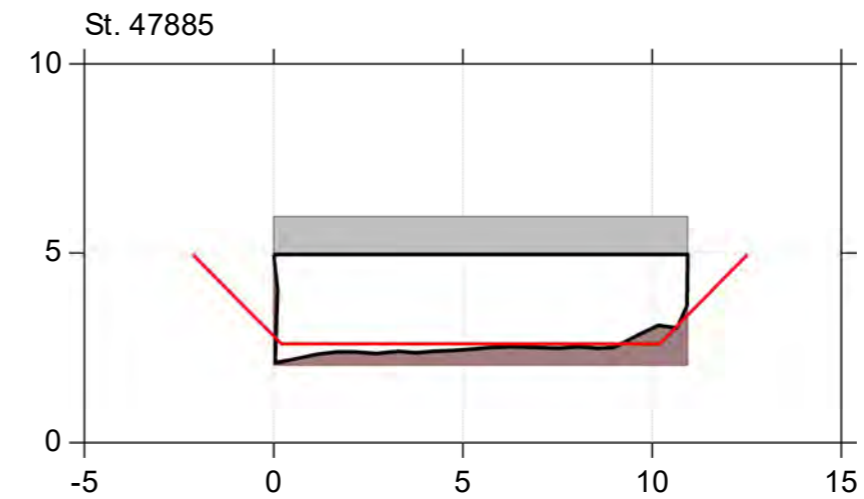
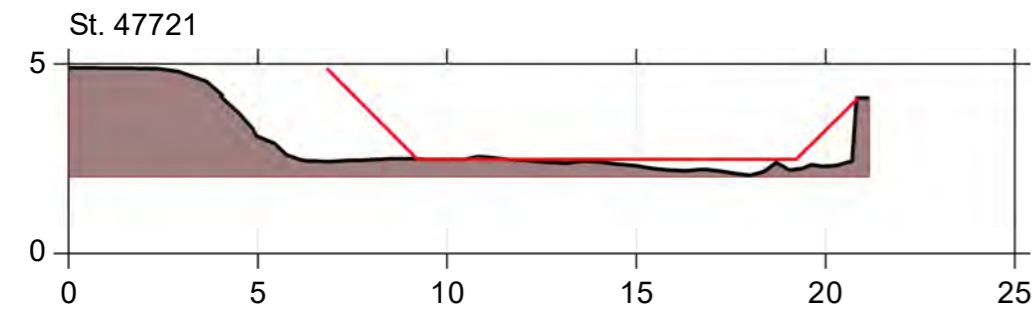
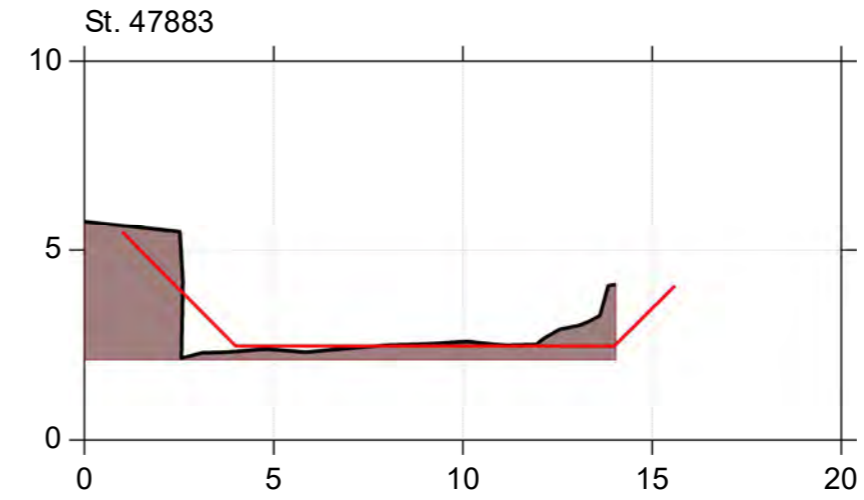
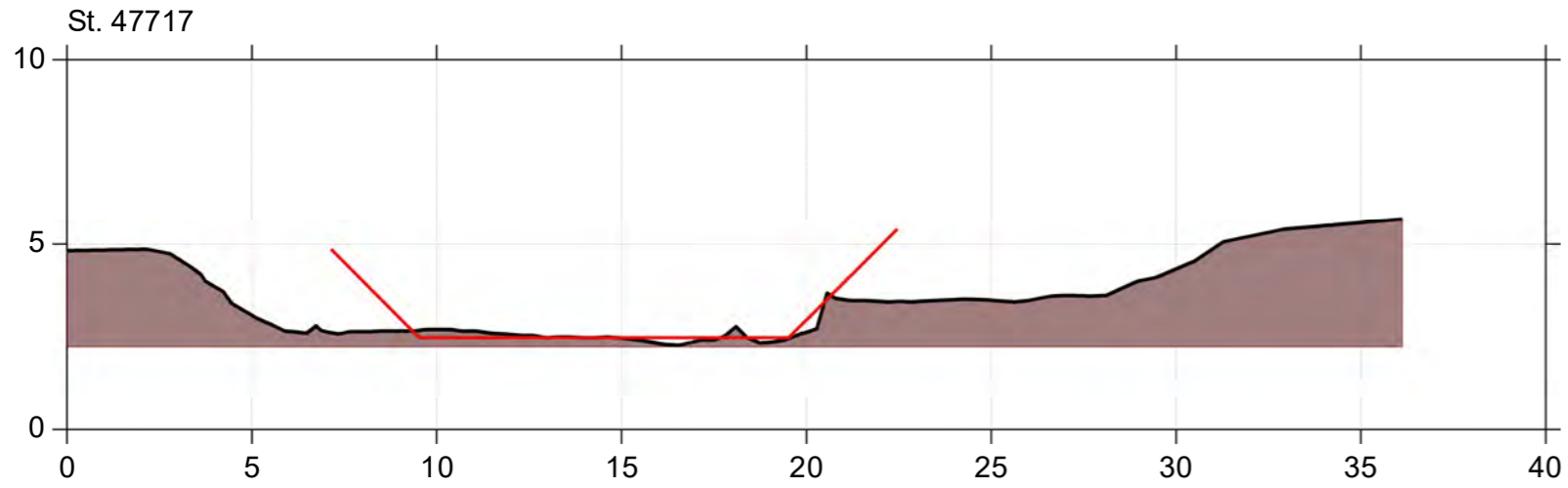
Regulativ 2022

Lodret akse : Kote i m DVR90, skala 1:200

Vandret akse : Afstand i m, skala 1:200



— Regulativ 2022 (teoretisk skikkelse)
■ Opmåling udført 2020-2022



Odense Å

Regulativ 2022

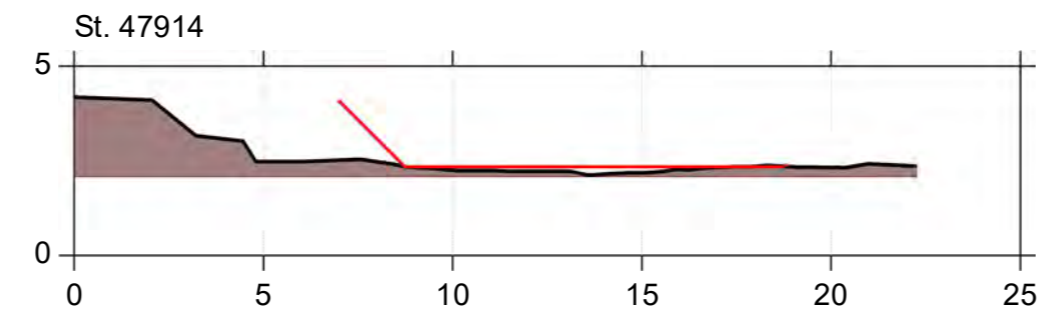
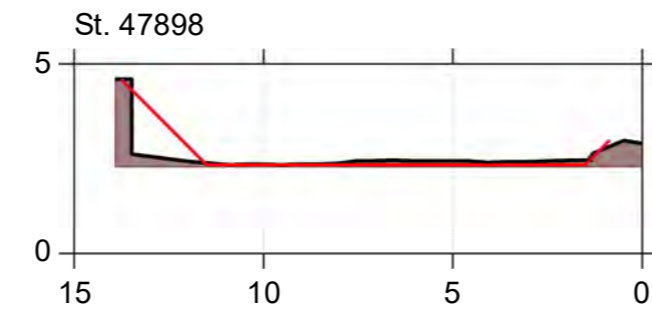
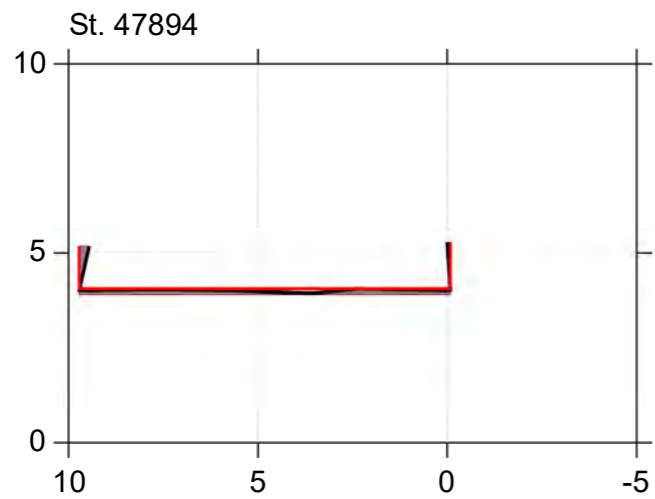
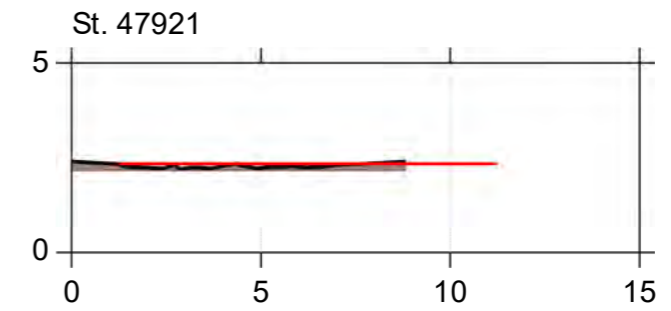
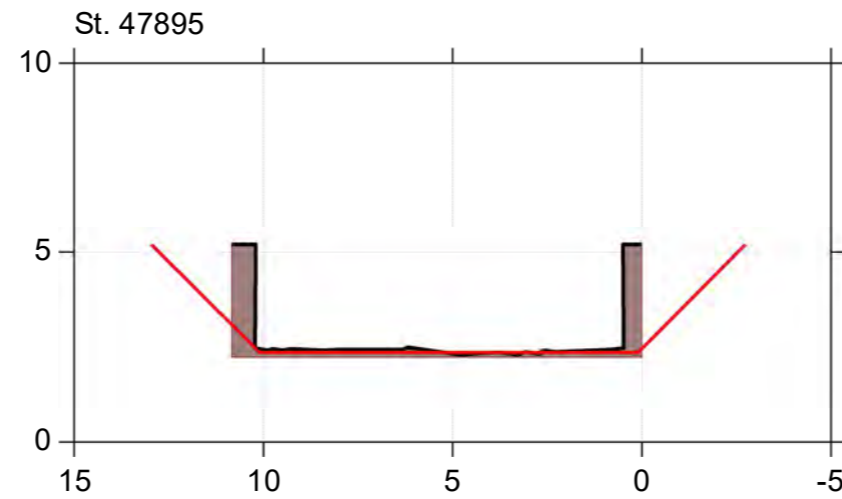
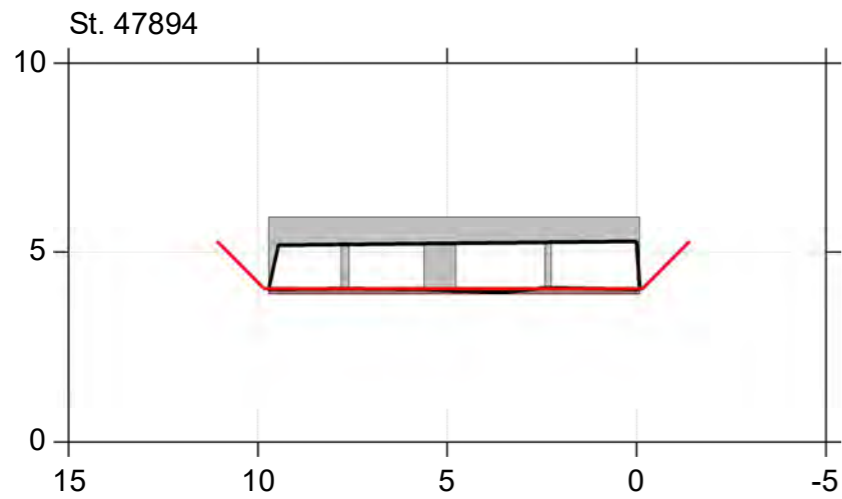
Lodret akse : Kote i m DVR90, skala 1:200

Vandret akse : Afstand i m, skala 1:200



Bilag 3 s. 95

— Regulativ 2022 (teoretisk skikkelse)
■ Opmåling udført 2020-2022



Odense Å

Regulativ 2022

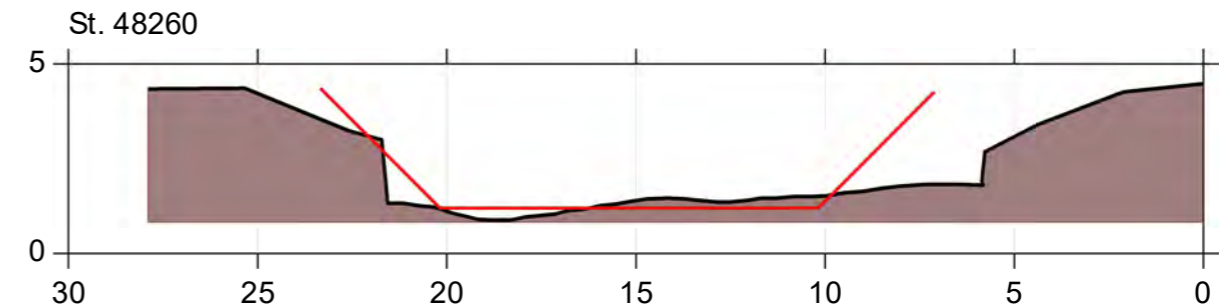
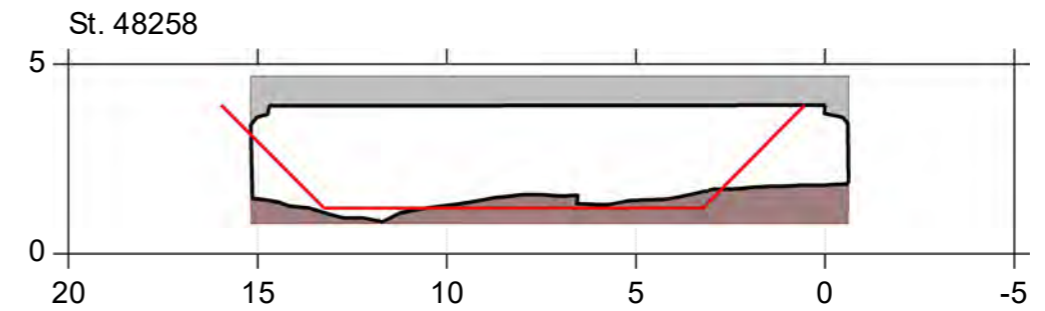
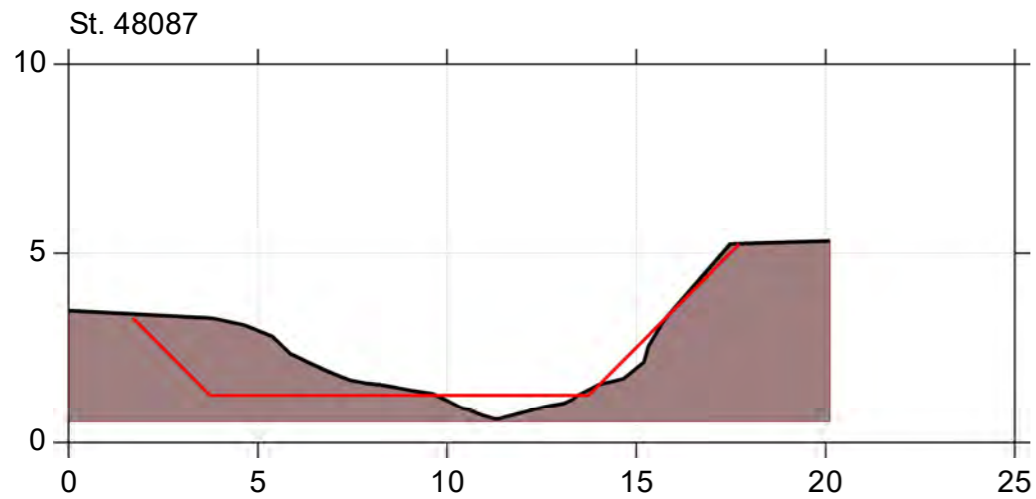
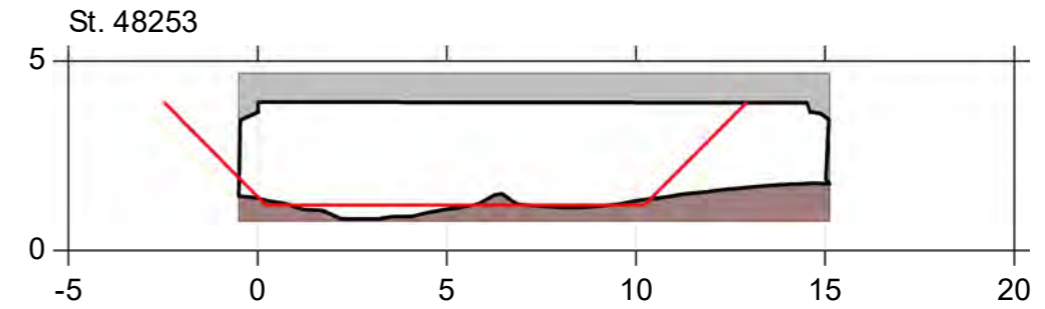
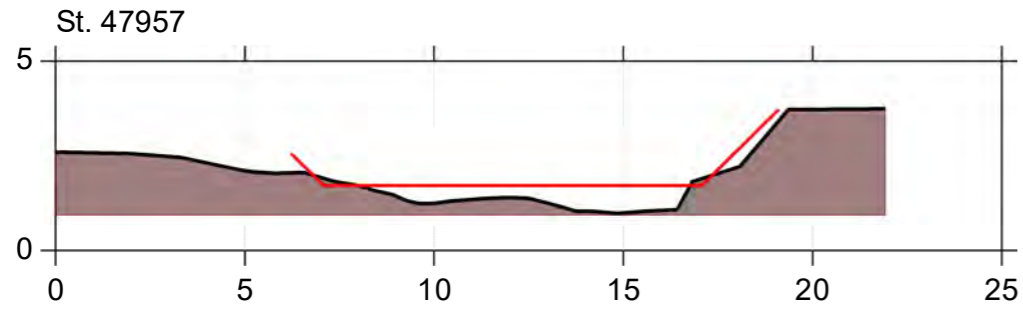
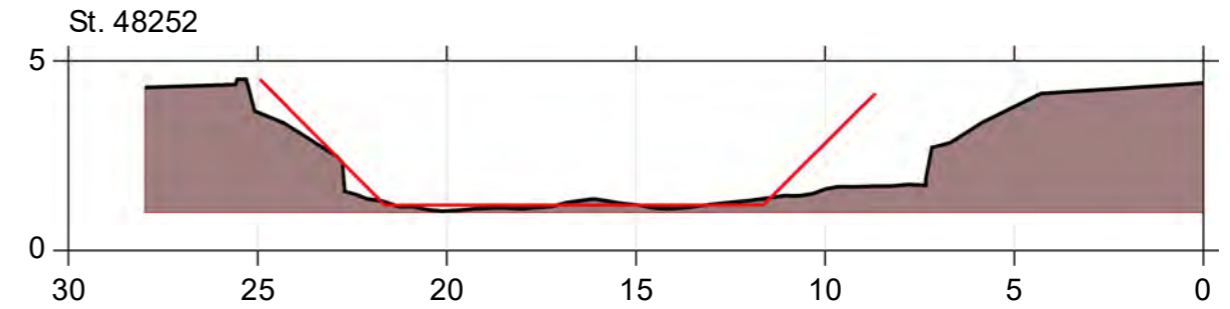
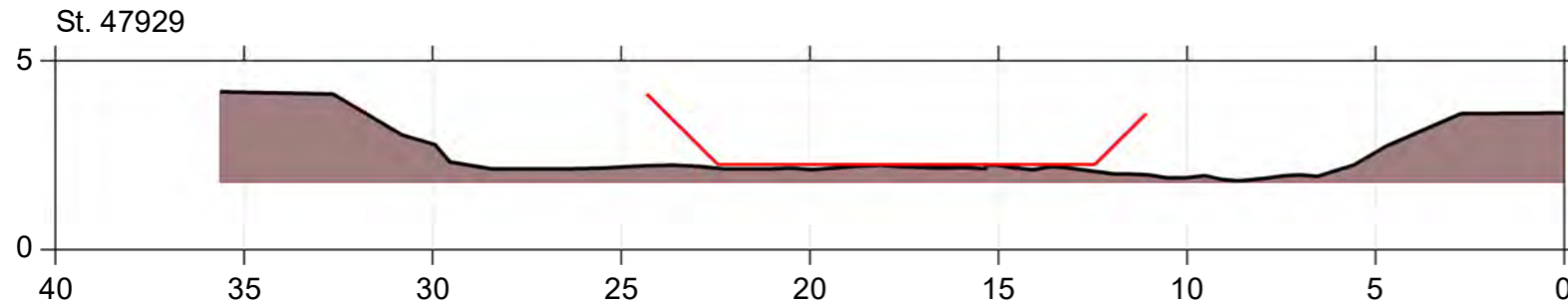
Lodret akse : Kote i m DVR90, skala 1:200

Vandret akse : Afstand i m, skala 1:200



Bilag 3 s. 96

— Regulativ 2022 (teoretisk skikkelse)
■ Opmåling udført 2020-2022



Odense Å

Regulativ 2022

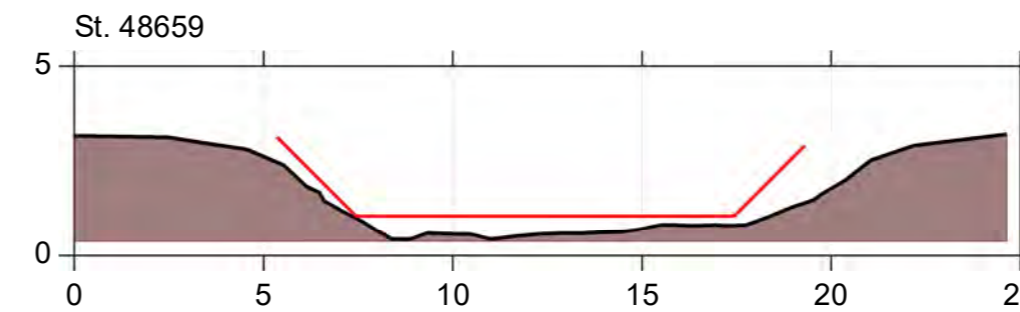
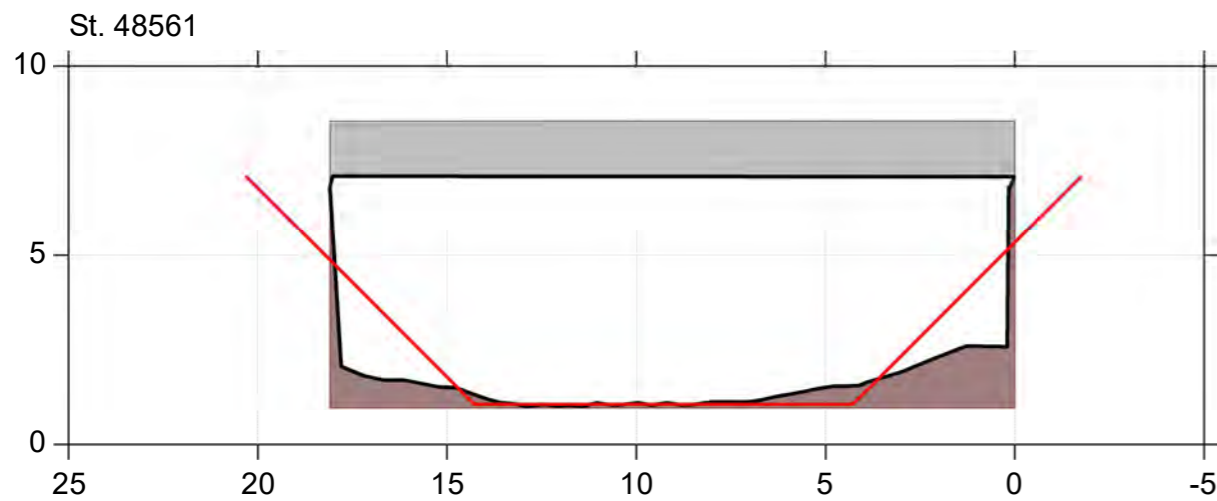
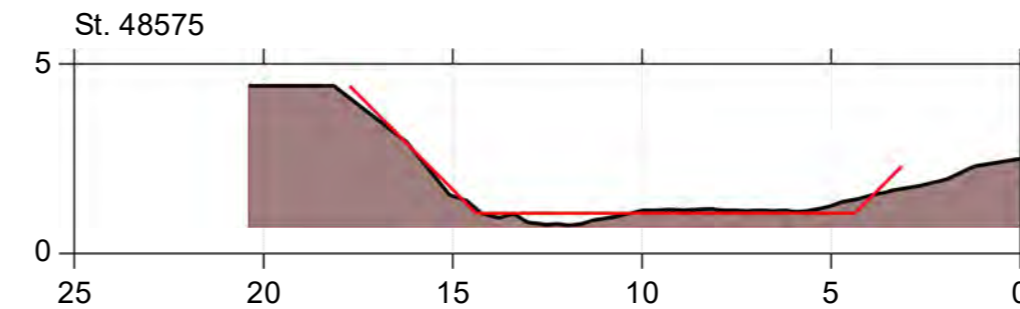
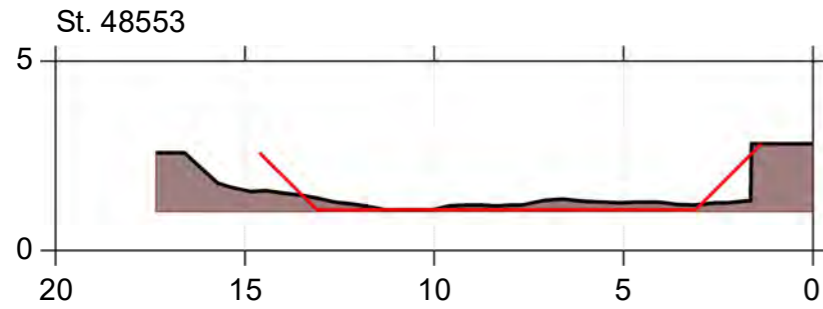
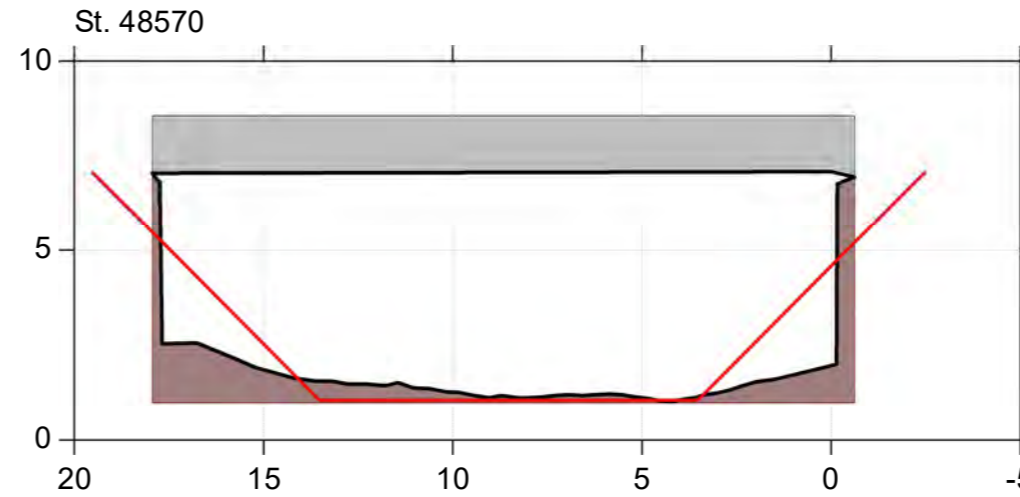
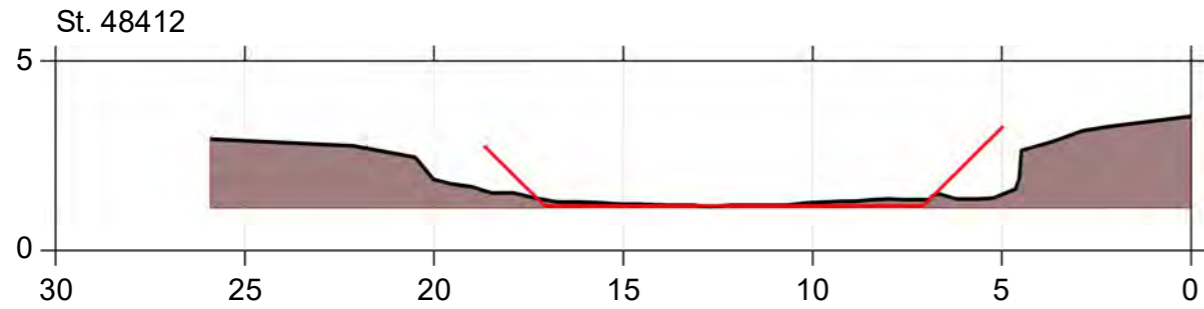
Lodret akse : Kote i m DVR90, skala 1:200

Vandret akse : Afstand i m, skala 1:200



Bilag 3 s. 97

— Regulativ 2022 (teoretisk skikkelse)
■ Opmåling udført 2020-2022



Odense Å

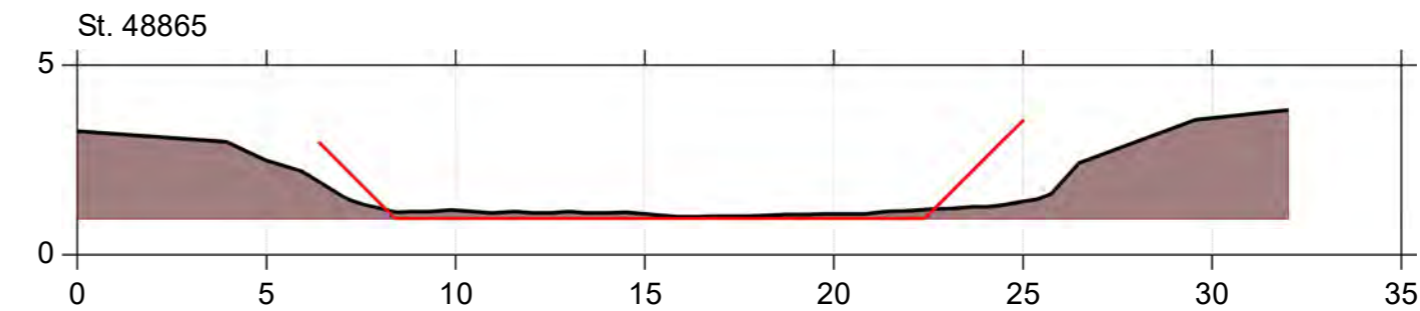
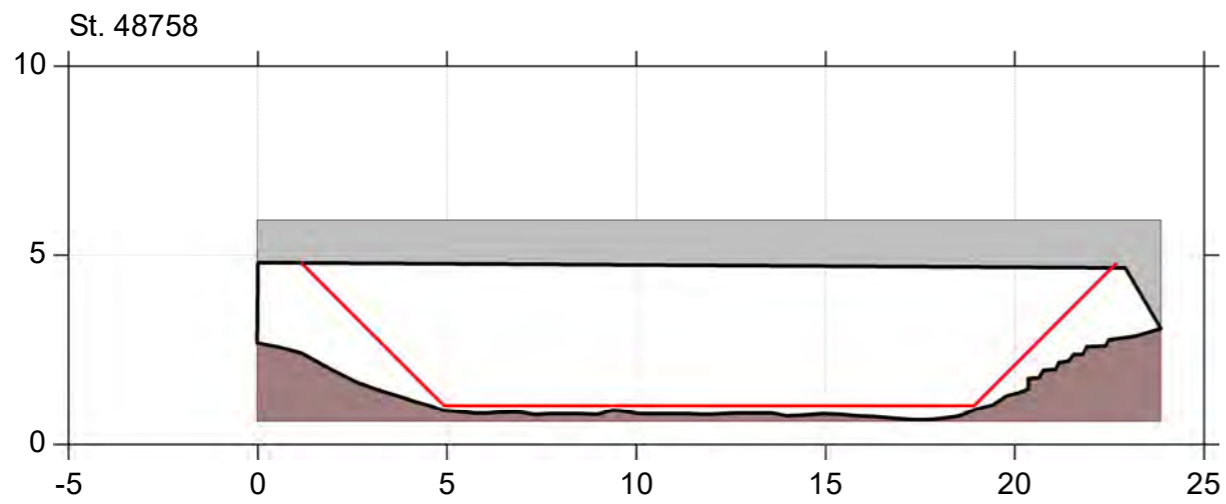
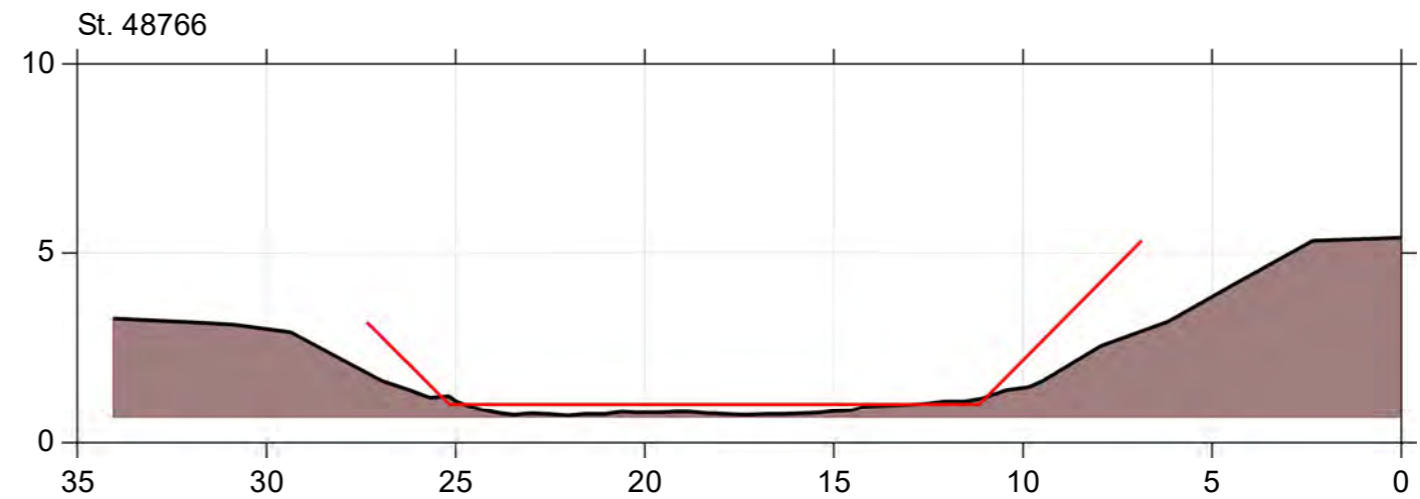
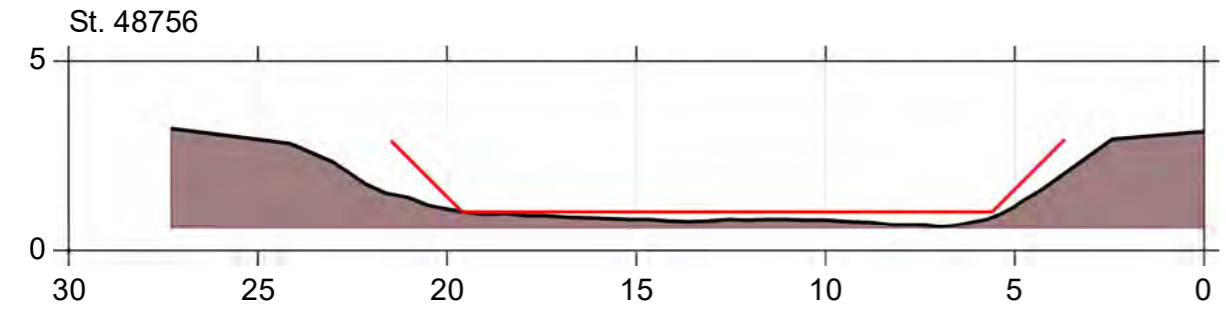
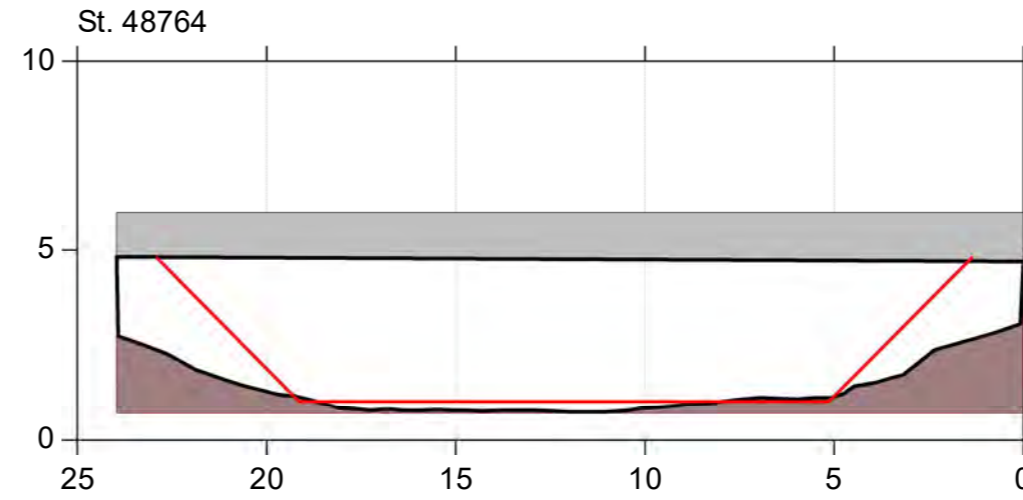
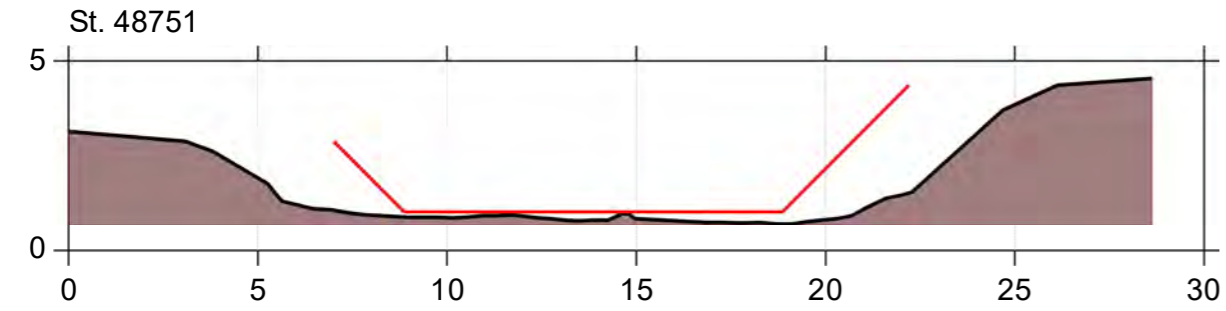
Regulativ 2022

Lodret akse : Kote i m DVR90, skala 1:200

Vandret akse : Afstand i m, skala 1:200



— Regulativ 2022 (teoretisk skikkelse)
■ Opmåling udført 2020-2022



Odense Å

Regulativ 2022

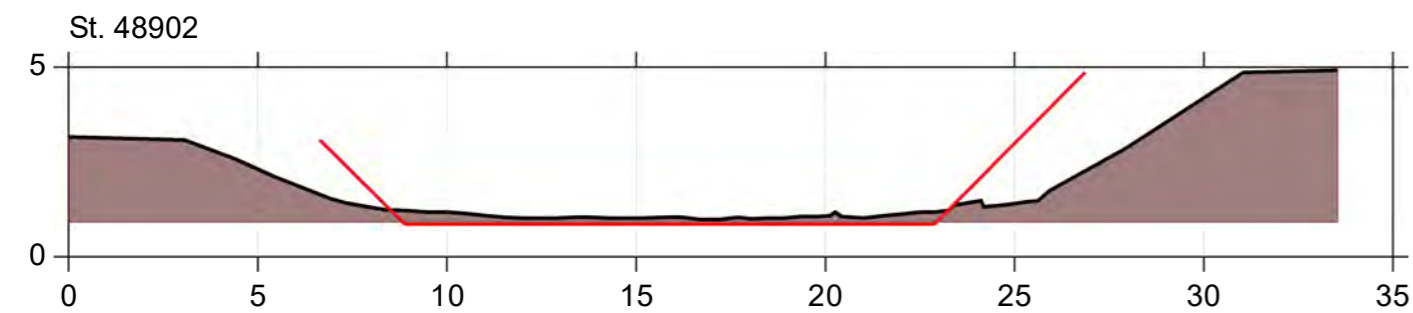
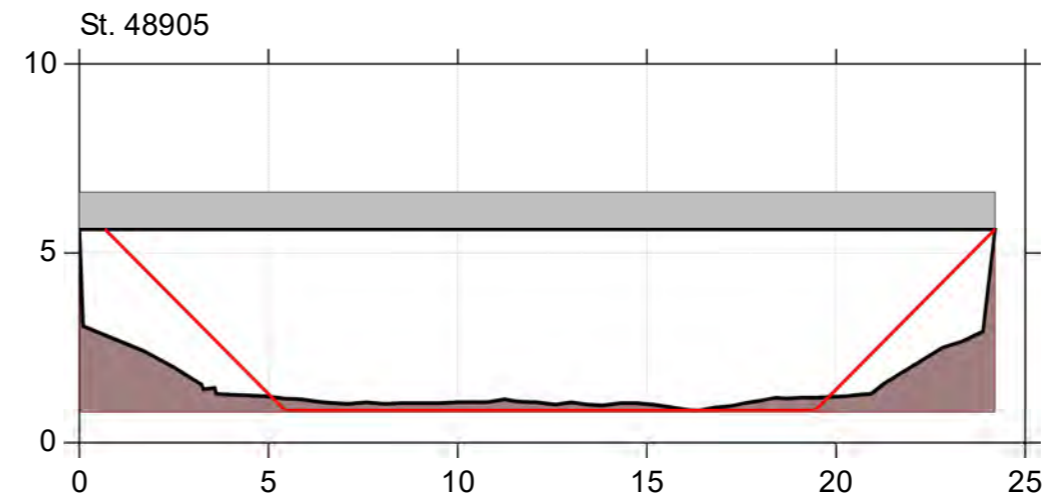
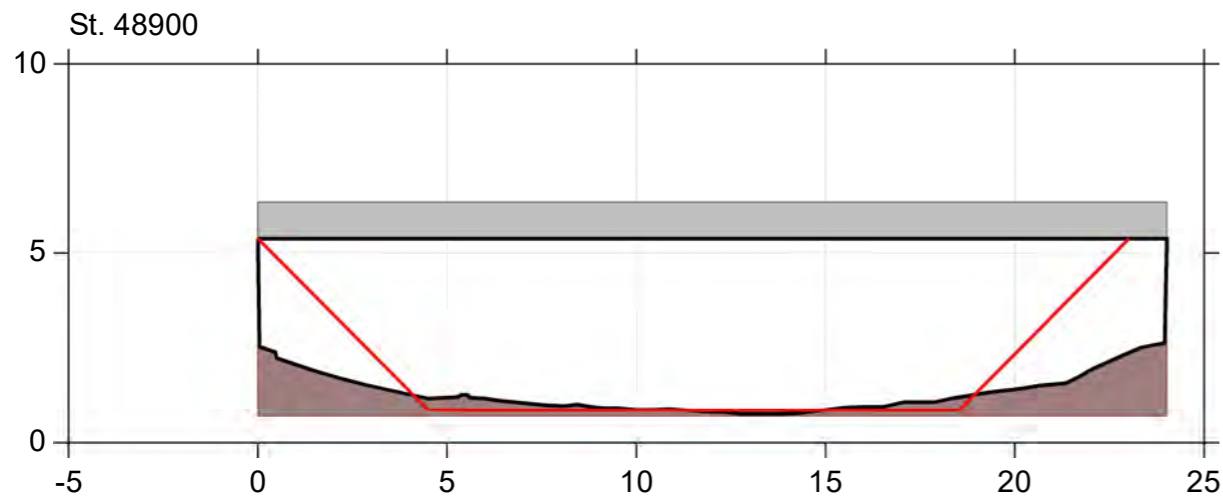
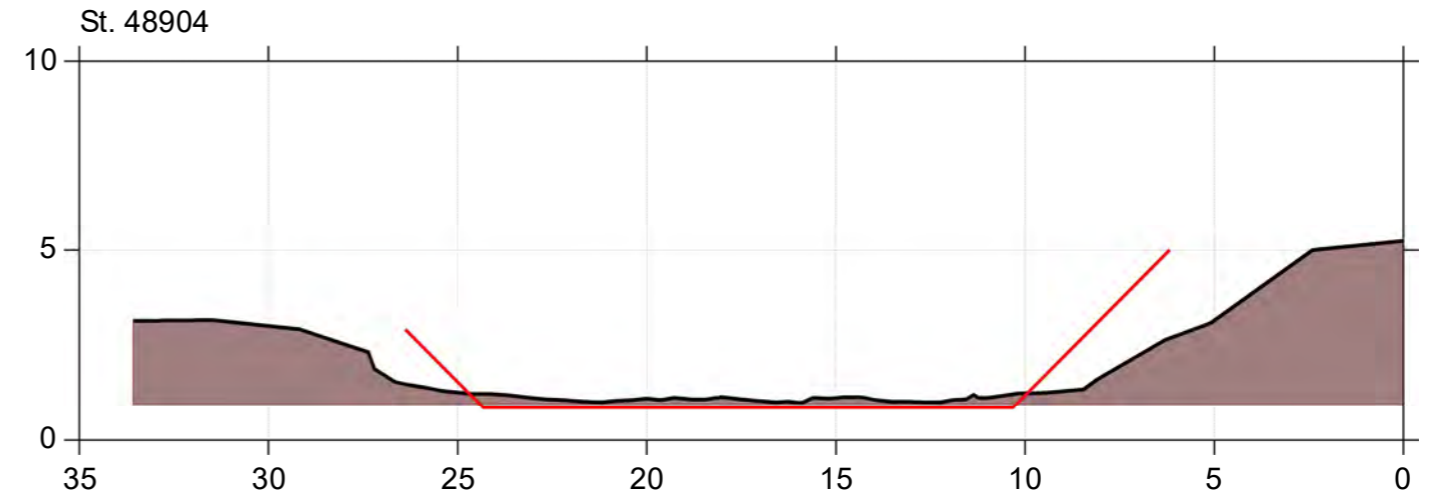
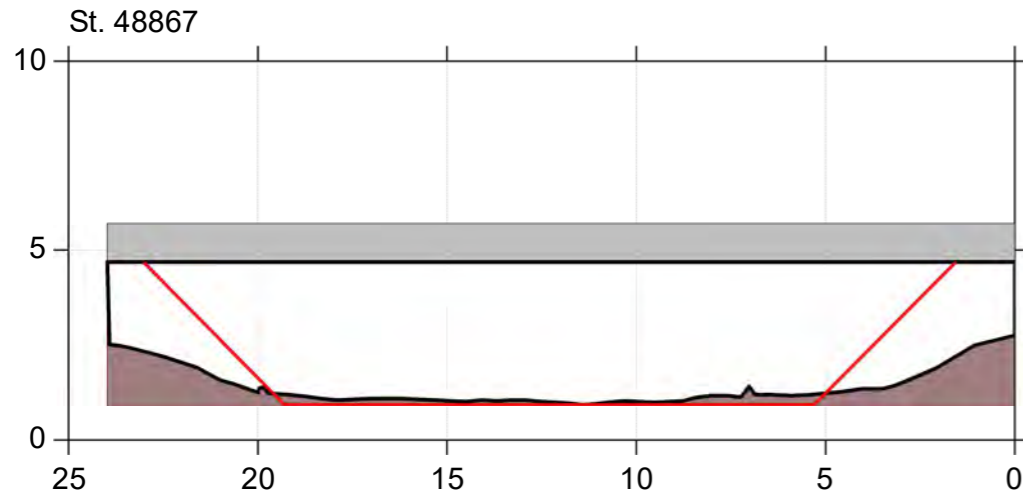
Lodret akse : Kote i m DVR90, skala 1:200

Vandret akse : Afstand i m, skala 1:200



Bilag 3 s. 99

— Regulativ 2022 (teoretisk skikkelse)
■ Opmåling udført 2020-2022



Odense Å

Regulativ 2022

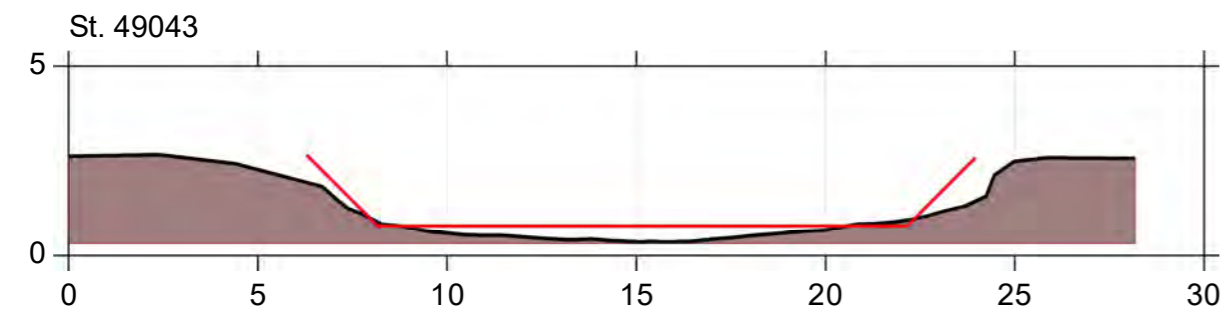
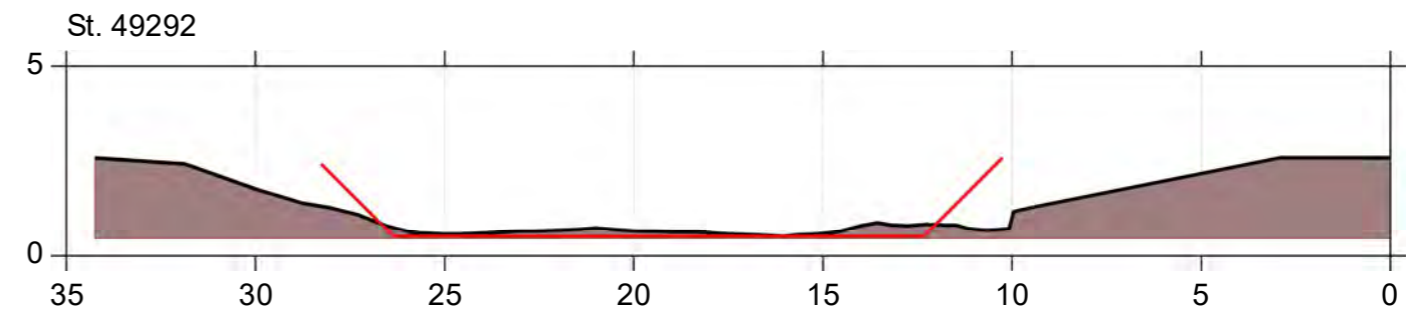
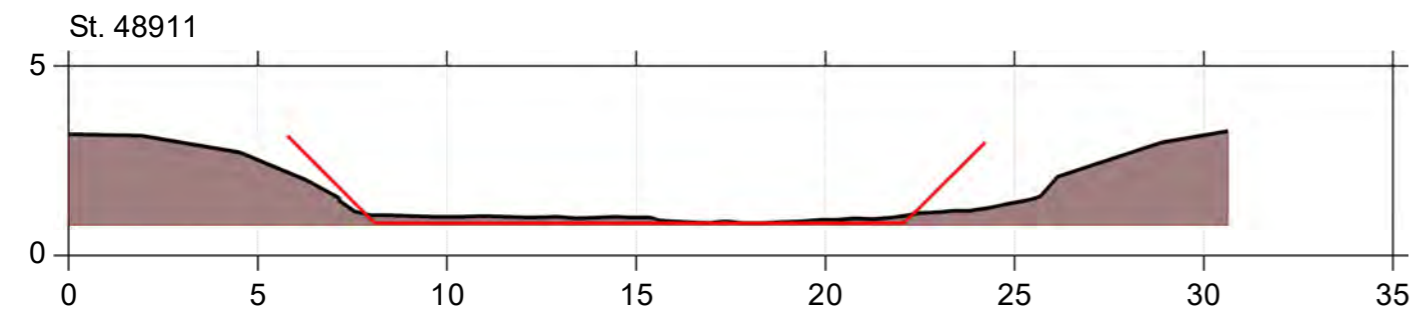
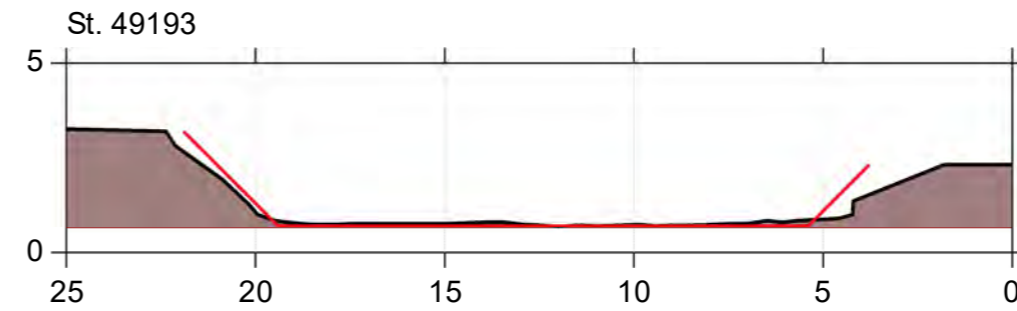
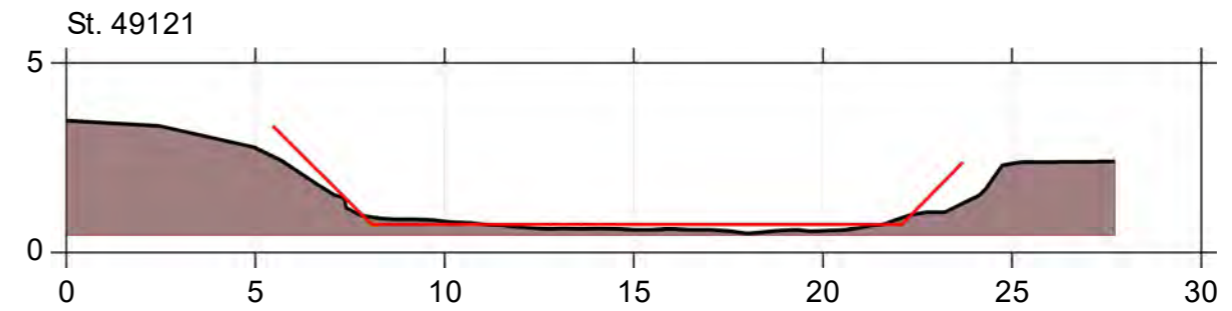
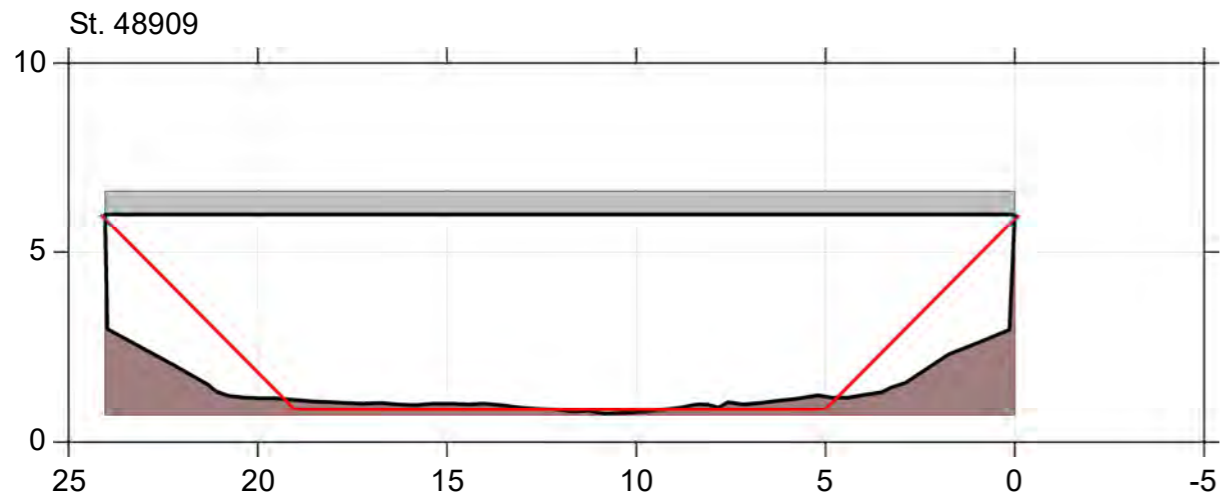
Lodret akse : Kote i m DVR90, skala 1:200

Vandret akse : Afstand i m, skala 1:200



Bilag 3 s. 100

— Regulativ 2022 (teoretisk skikkelse)
■ Opmåling udført 2020-2022



Odense Å

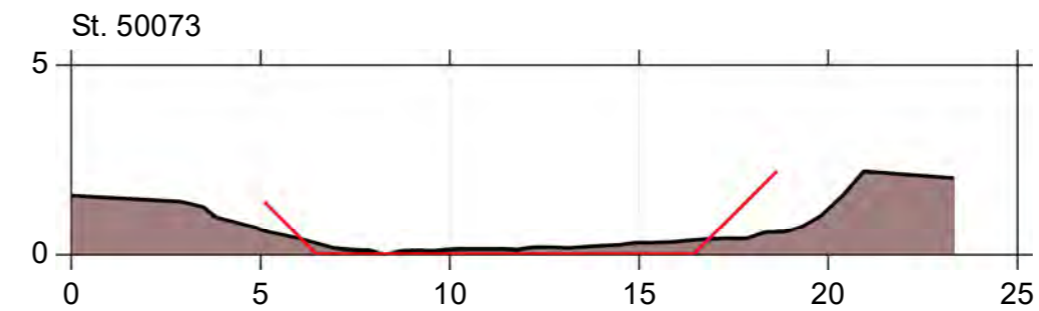
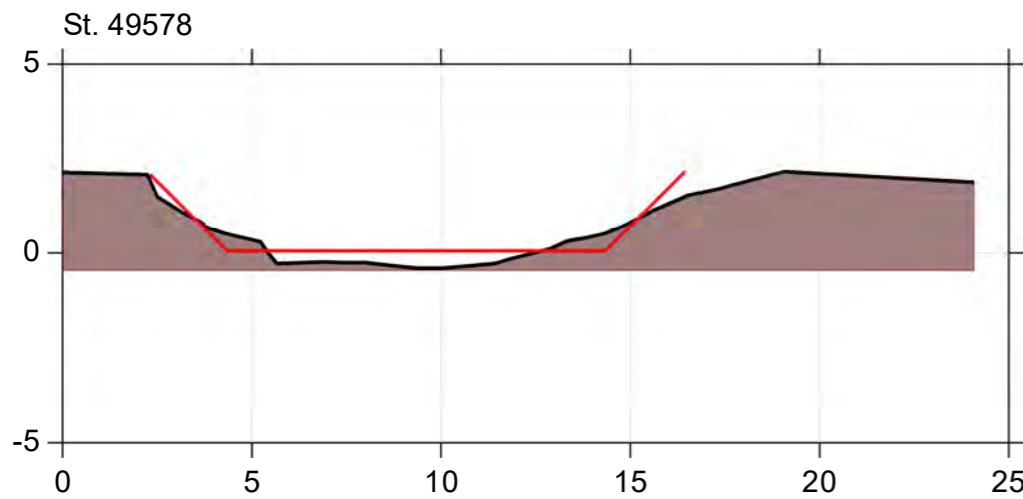
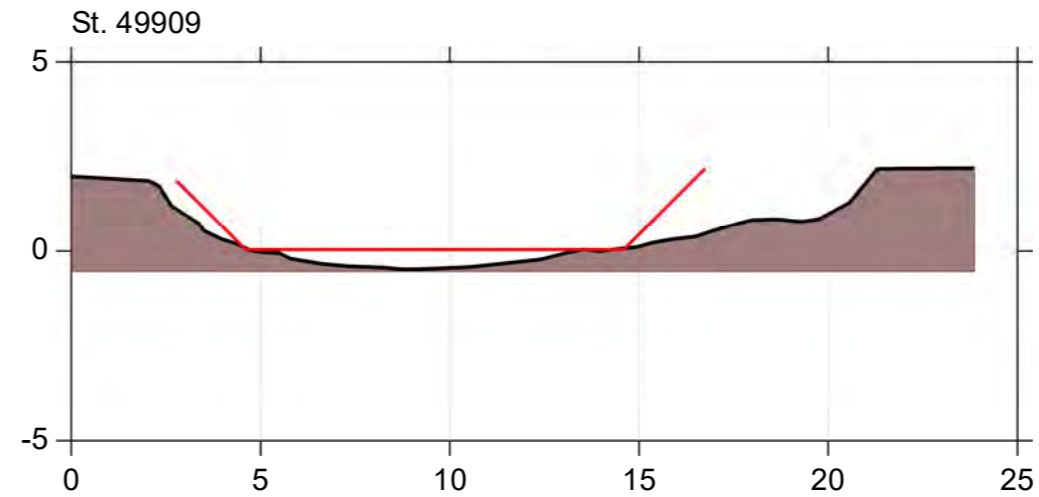
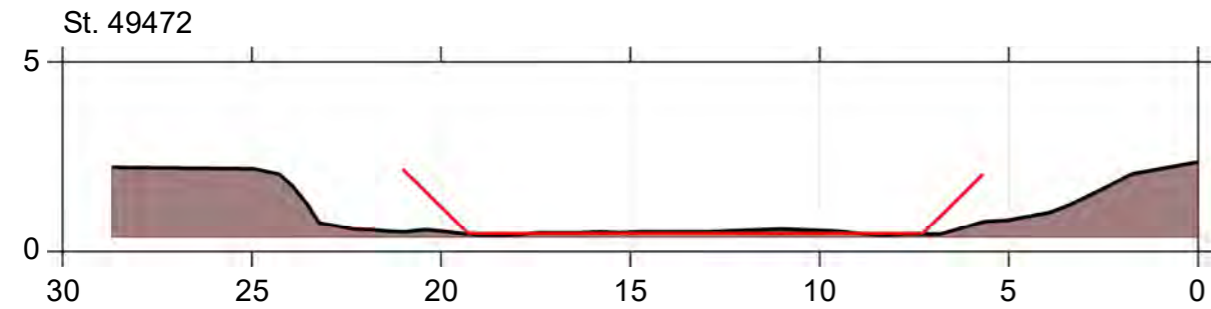
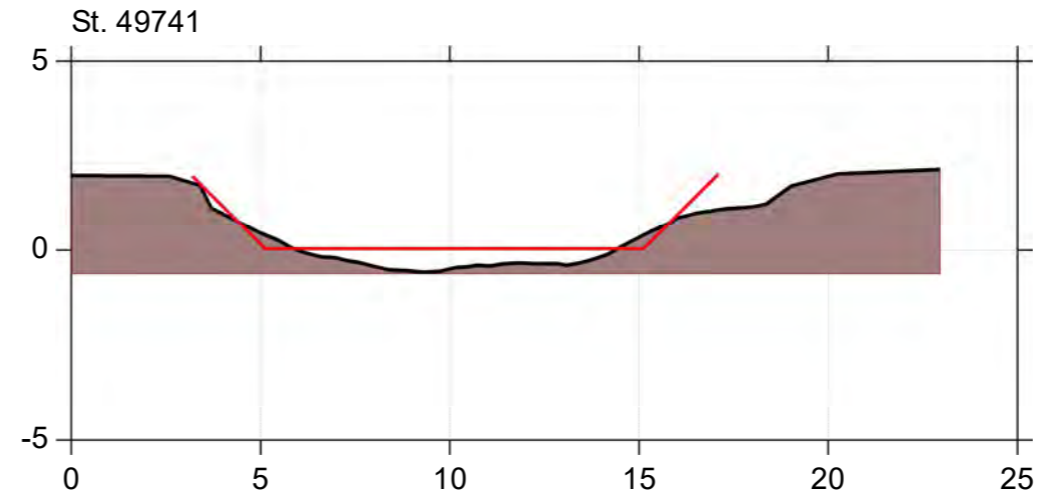
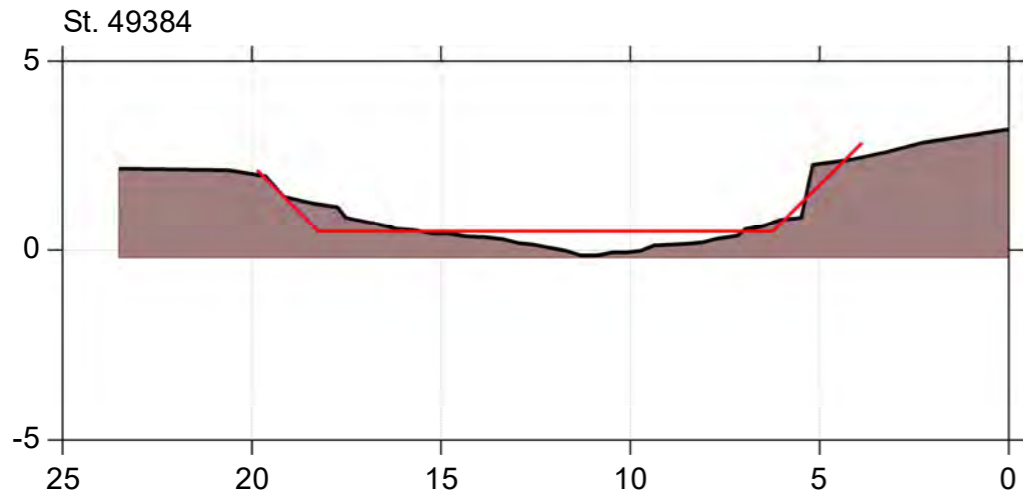
Regulativ 2022

Lodret akse : Kote i m DVR90, skala 1:200

Vandret akse : Afstand i m, skala 1:200



— Regulativ 2022 (teoretisk skikkelse)
■ Opmåling udført 2020-2022



Odense Å

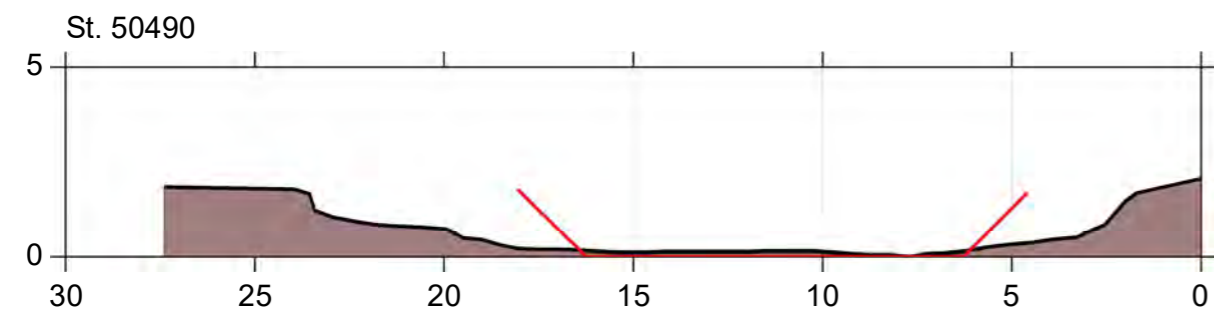
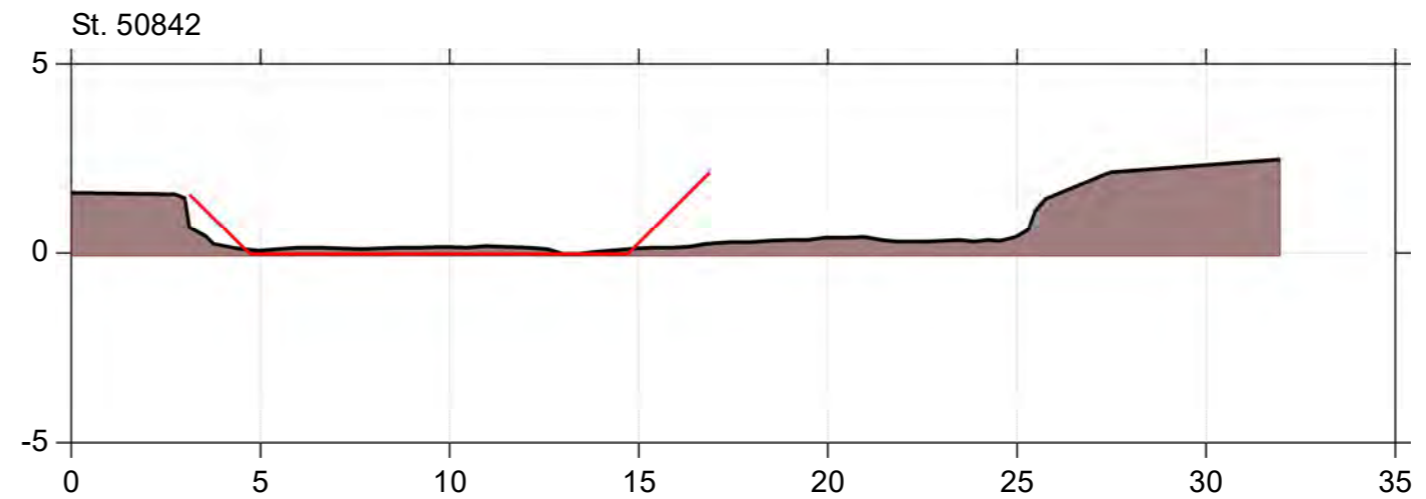
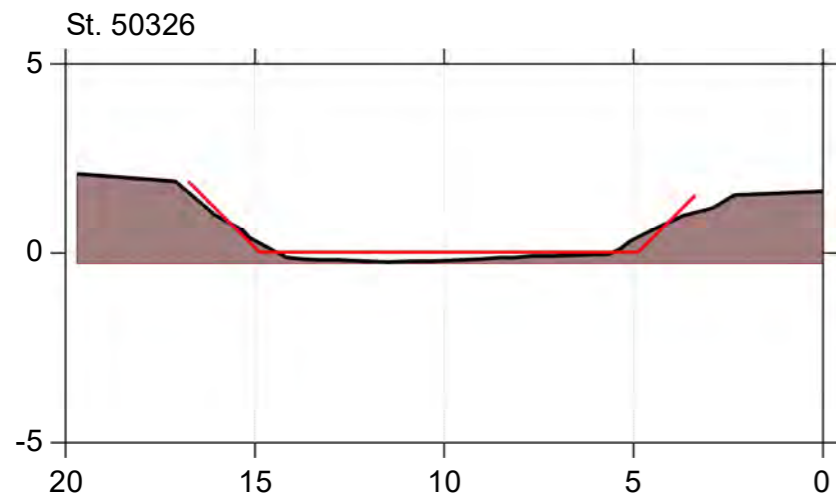
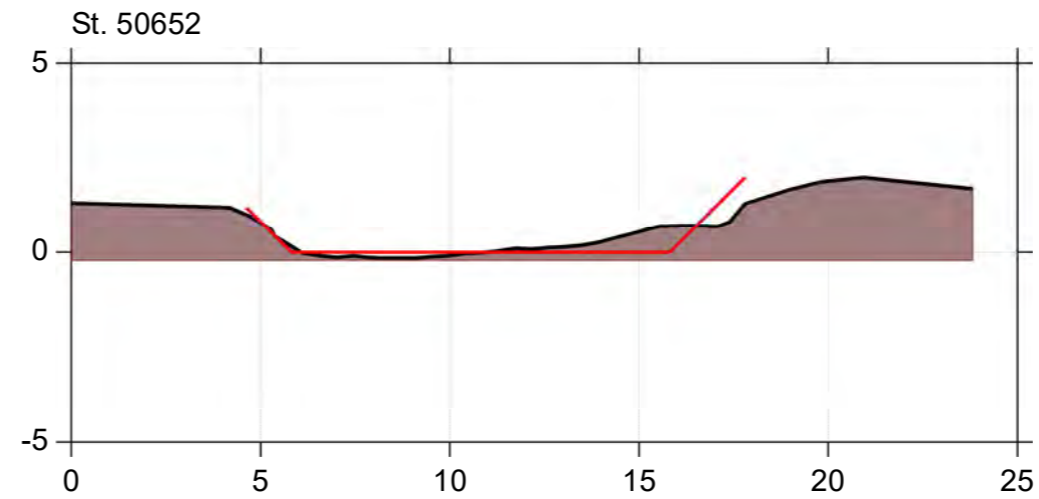
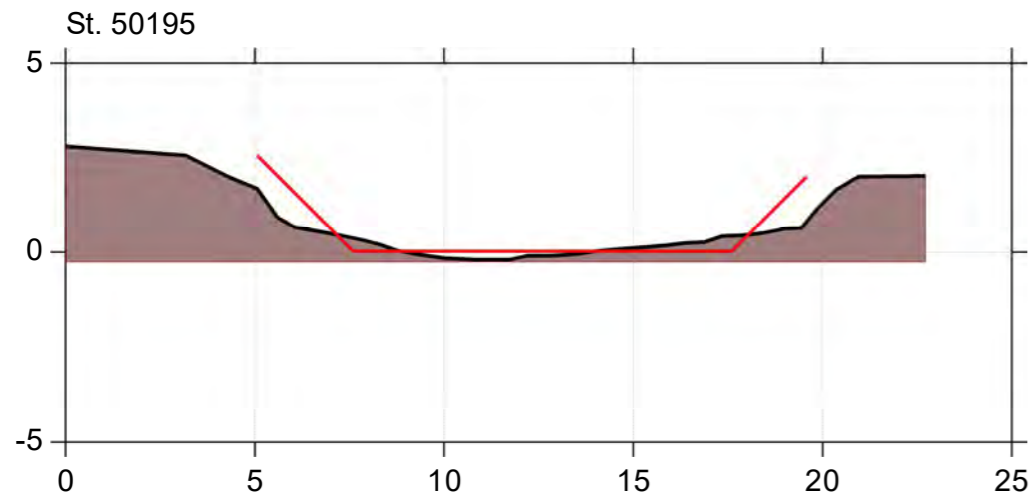
Regulativ 2022

Lodret akse : Kote i m DVR90, skala 1:200

Vandret akse : Afstand i m, skala 1:200



— Regulativ 2022 (teoretisk skikkelse)
■ Opmåling udført 2020-2022



Odense Å

Regulativ 2022

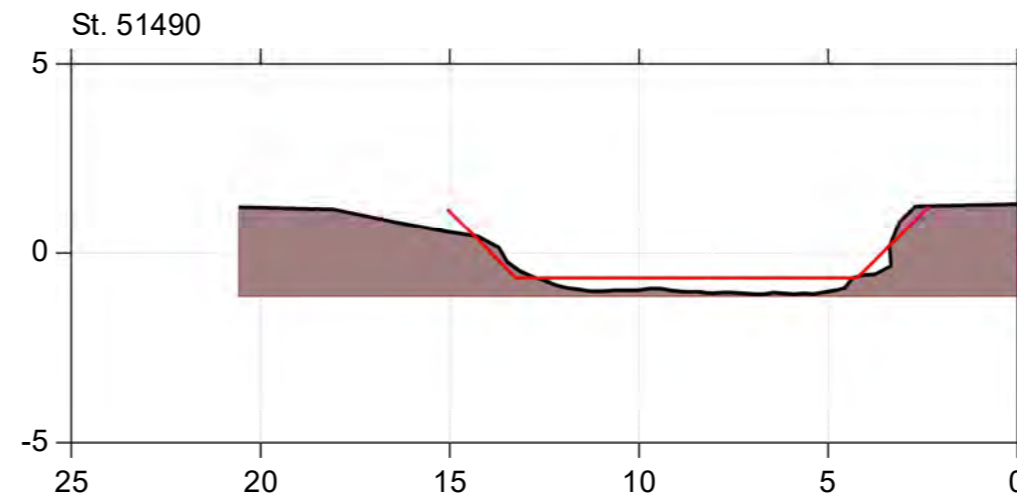
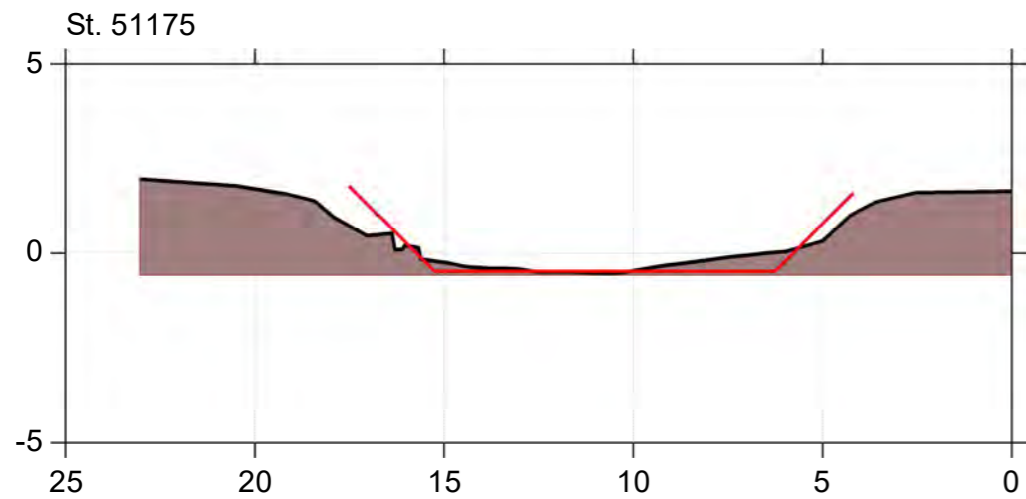
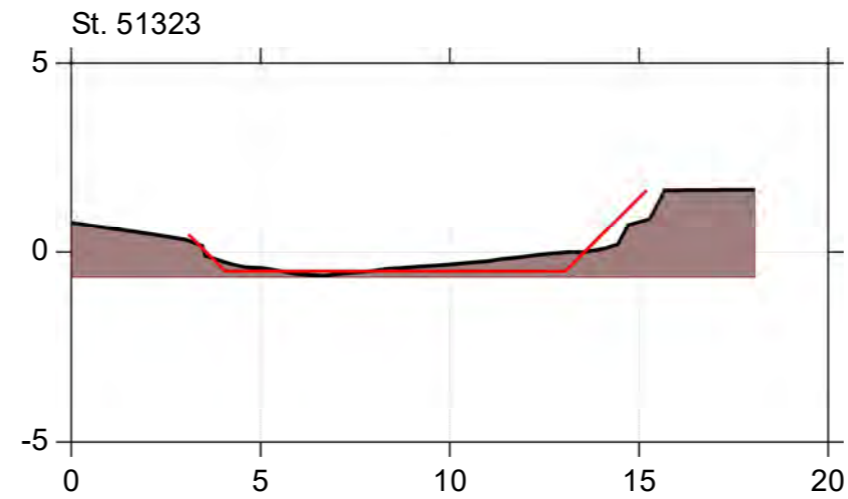
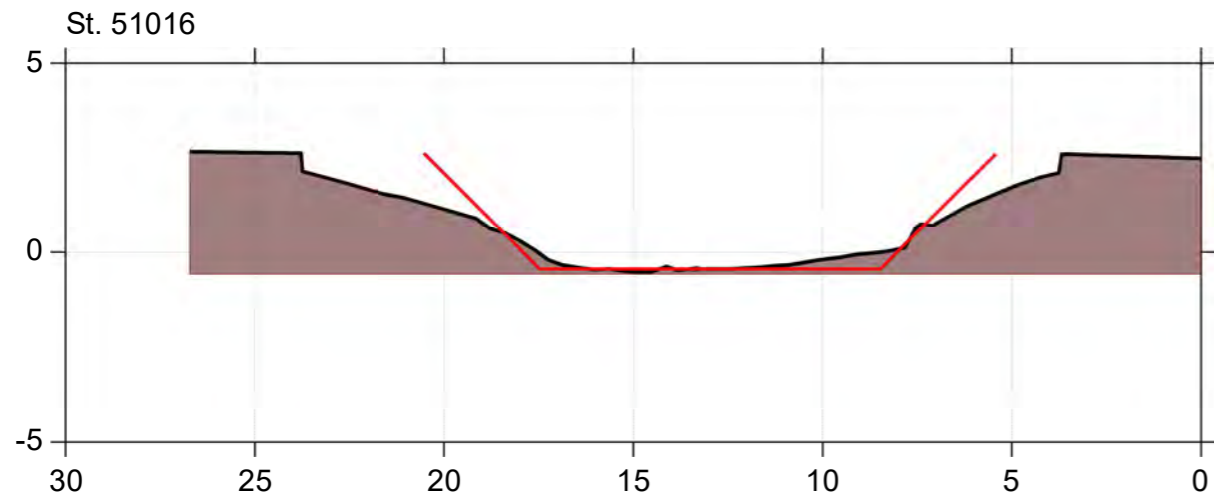
Lodret akse : Kote i m DVR90, skala 1:200

Vandret akse : Afstand i m, skala 1:200



Bilag 3 s. 103

— Regulativ 2022 (teoretisk skikkelse)
■ Opmåling udført 2020-2022



Odense Å

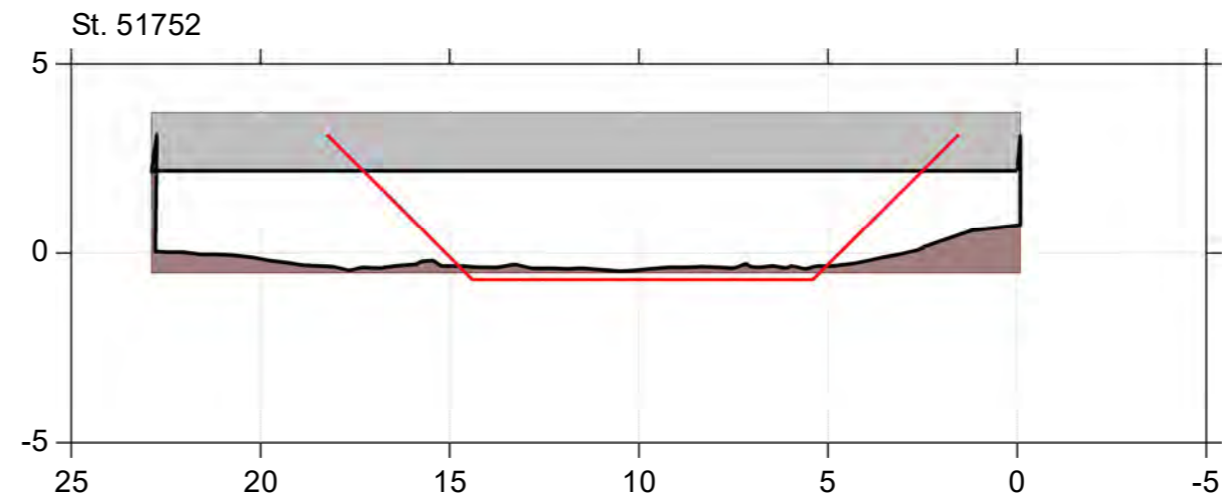
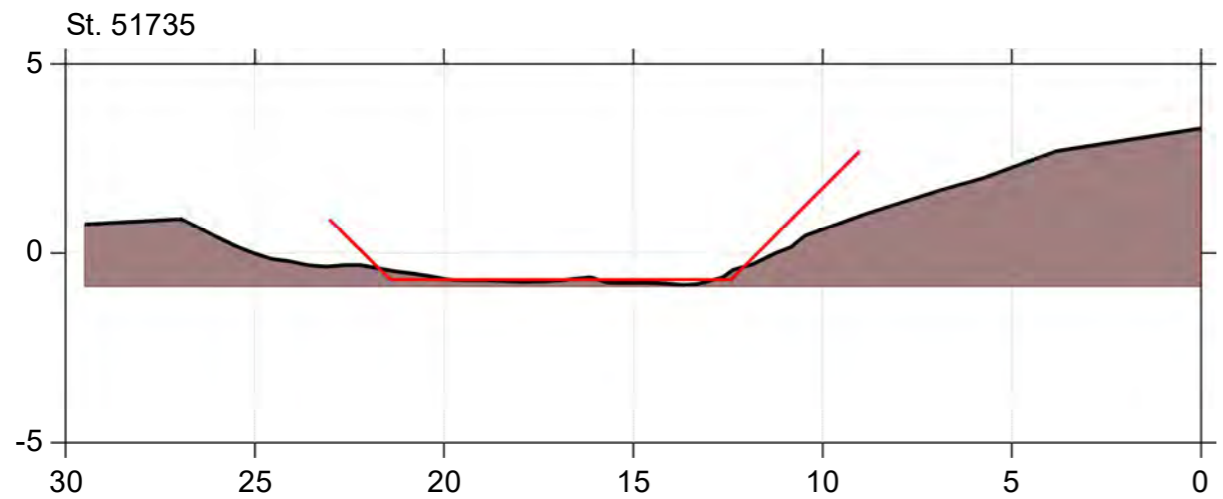
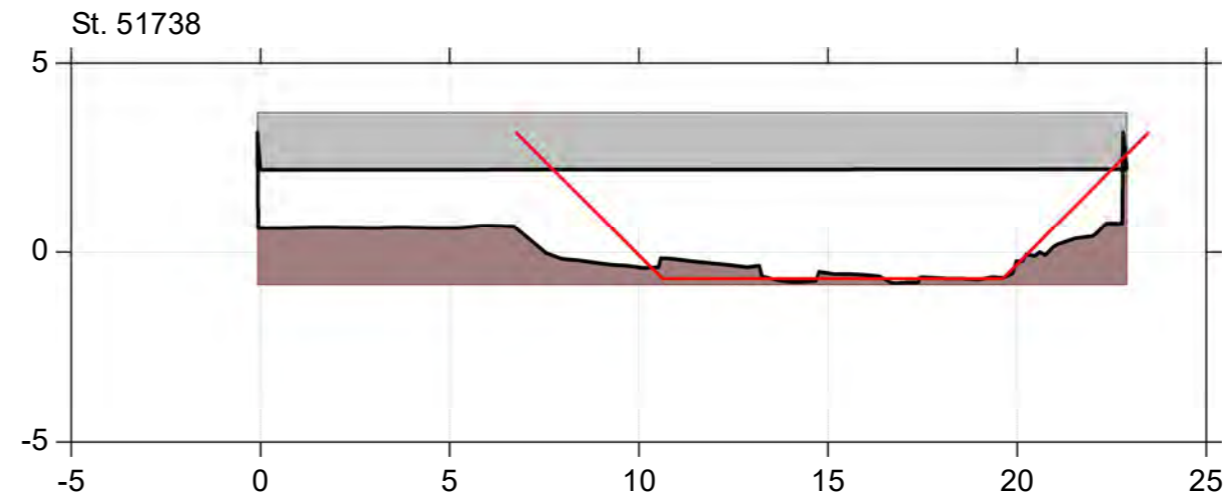
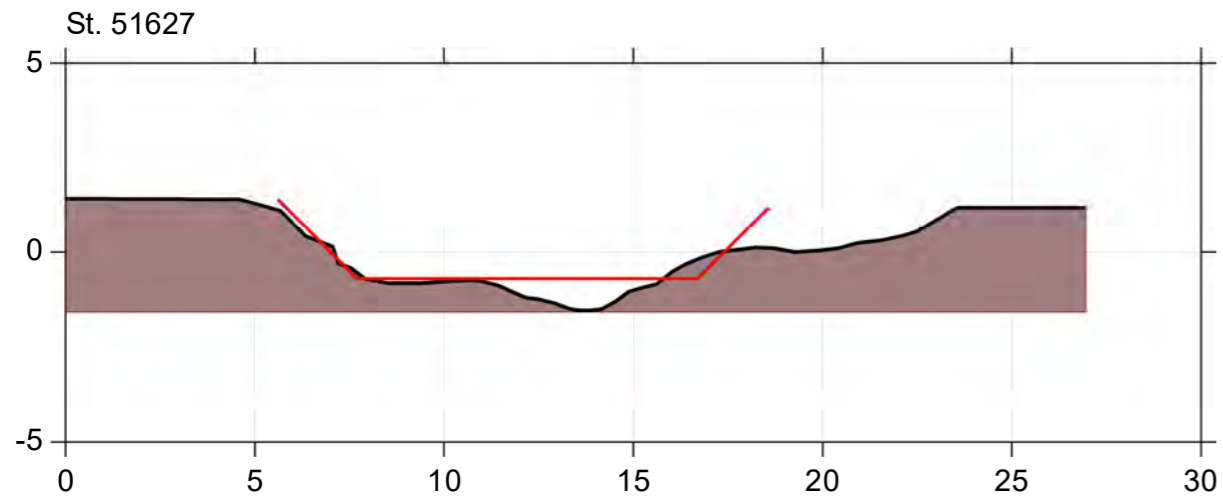
Regulativ 2022

Lodret akse : Kote i m DVR90, skala 1:200

Vandret akse : Afstand i m, skala 1:200



— Regulativ 2022 (teoretisk skikkelse)
■ Opmåling udført 2020-2022



Odense Å

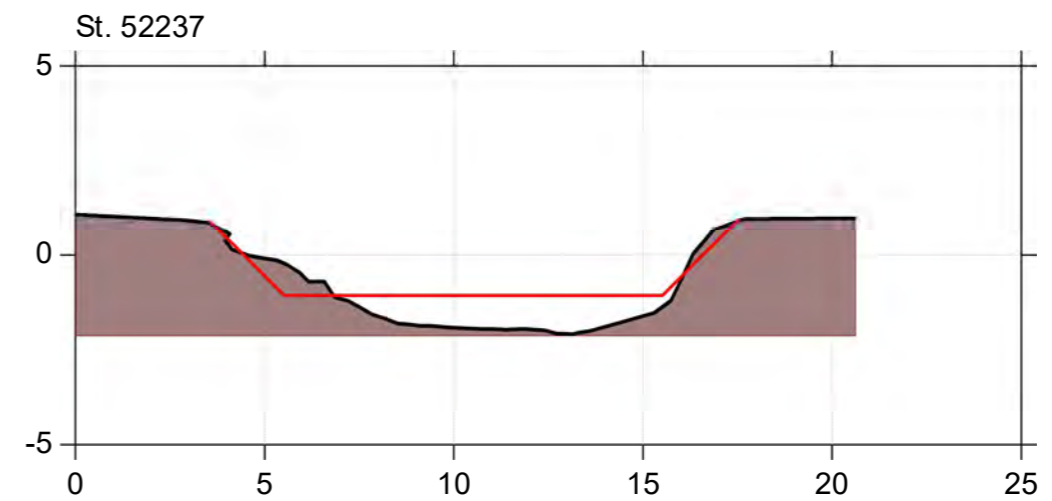
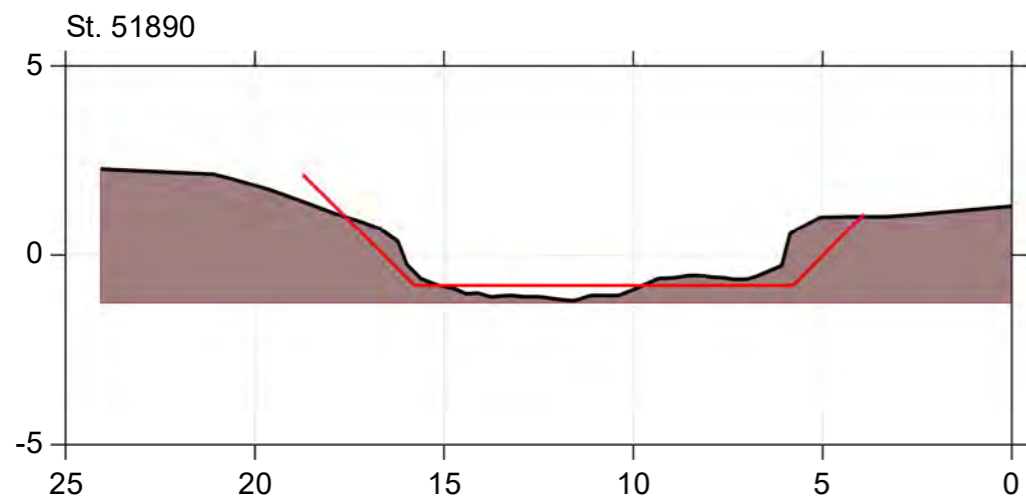
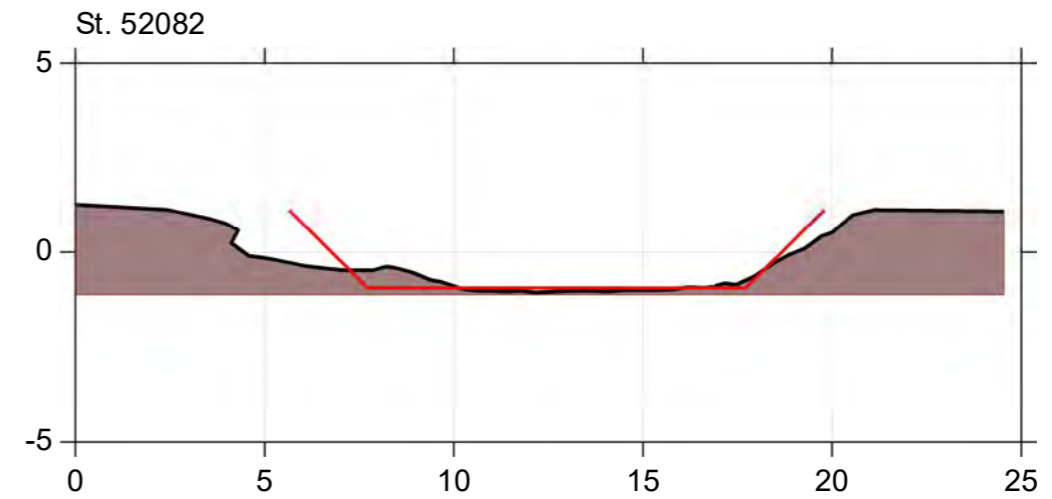
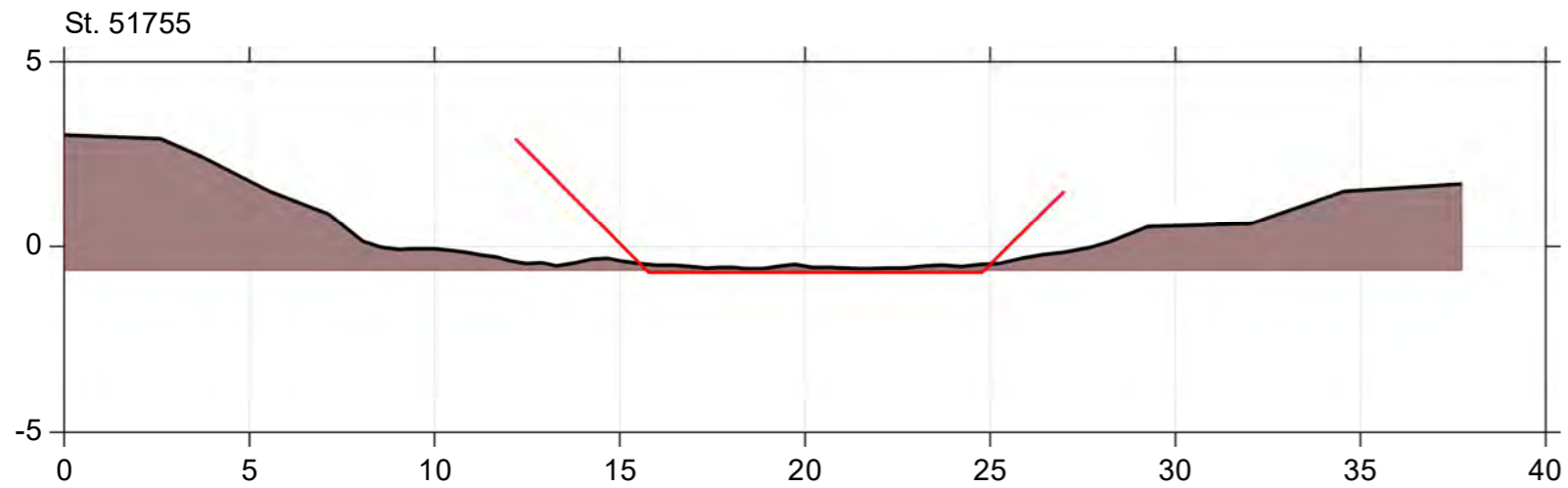
Regulativ 2022

Lodret akse : Kote i m DVR90, skala 1:200

Vandret akse : Afstand i m, skala 1:200



— Regulativ 2022 (teoretisk skikkelse)
■ Opmåling udført 2020-2022



Odense Å

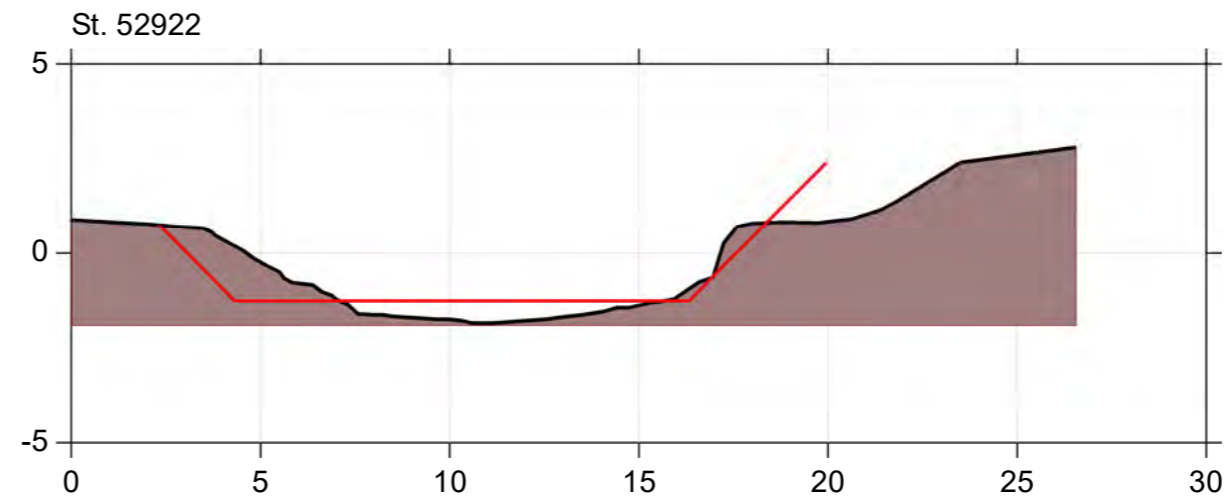
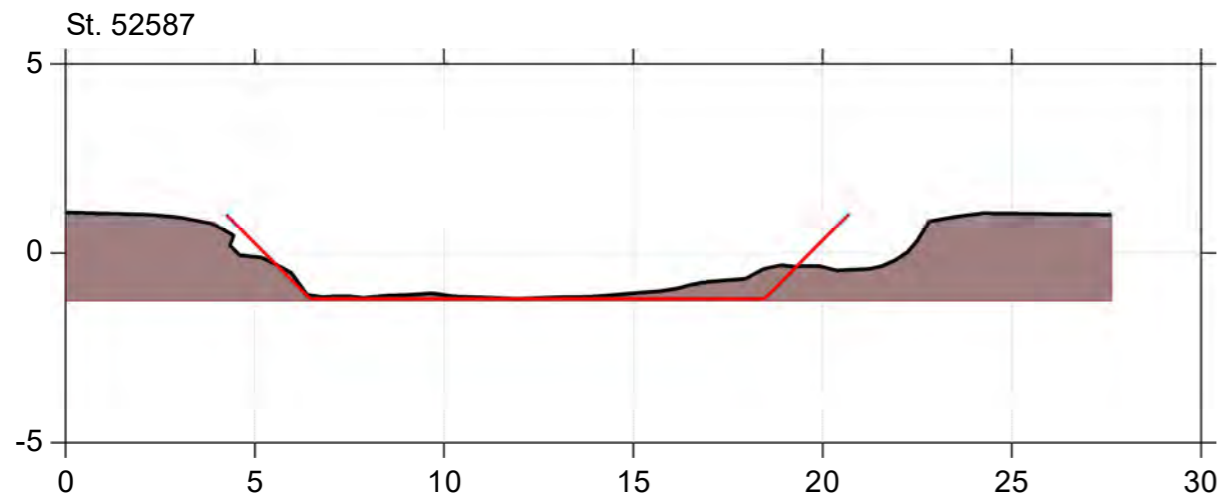
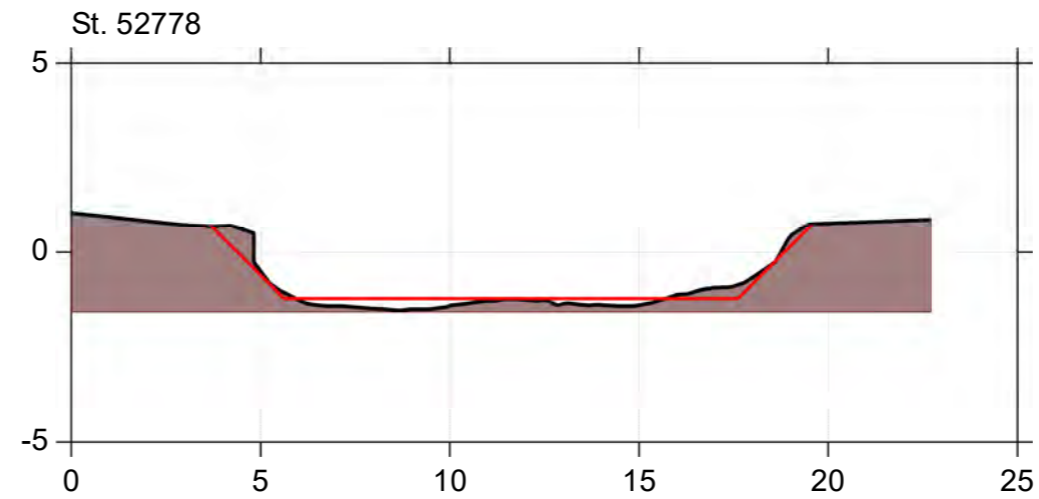
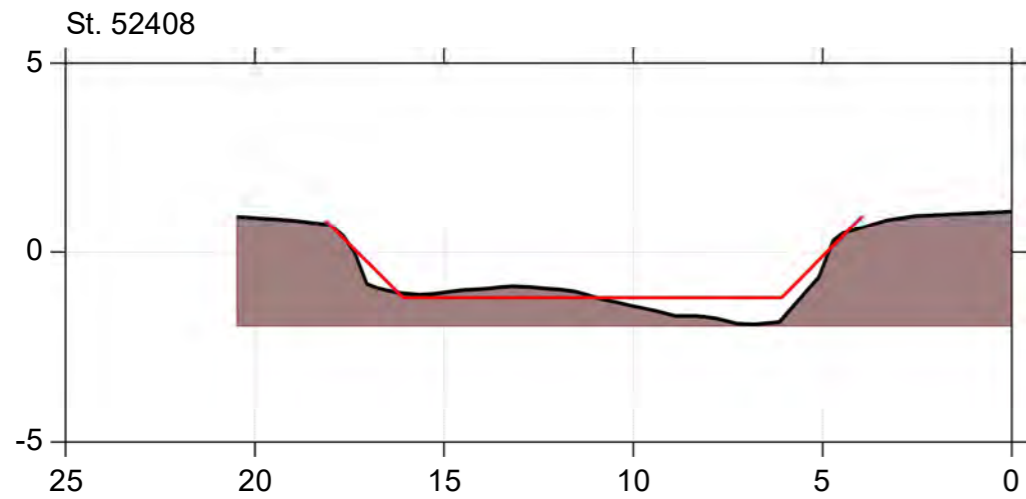
Regulativ 2022

Lodret akse : Kote i m DVR90, skala 1:200

Vandret akse : Afstand i m, skala 1:200



— Regulativ 2022 (teoretisk skikkelse)
■ Opmåling udført 2020-2022



Odense Å

Regulativ 2022

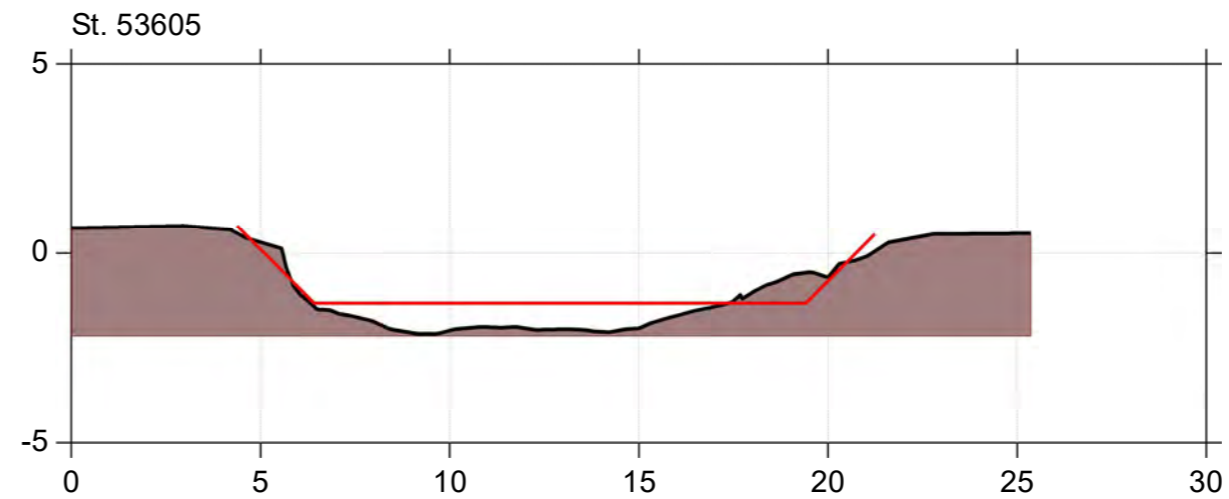
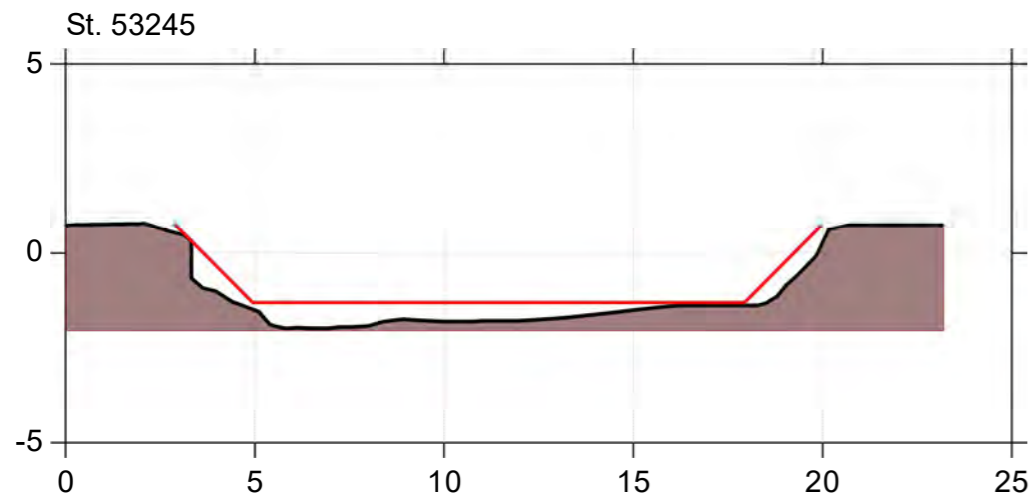
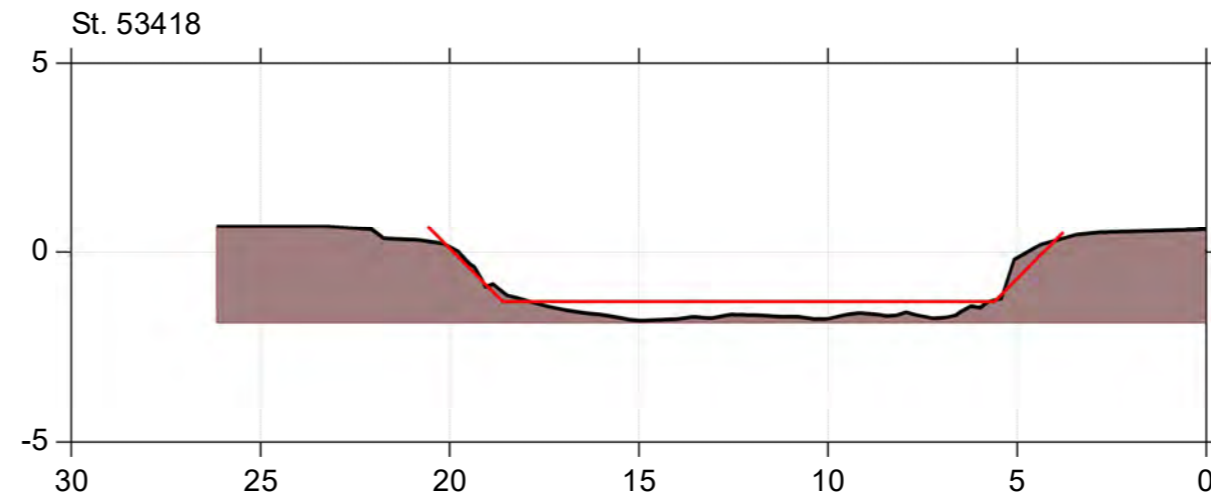
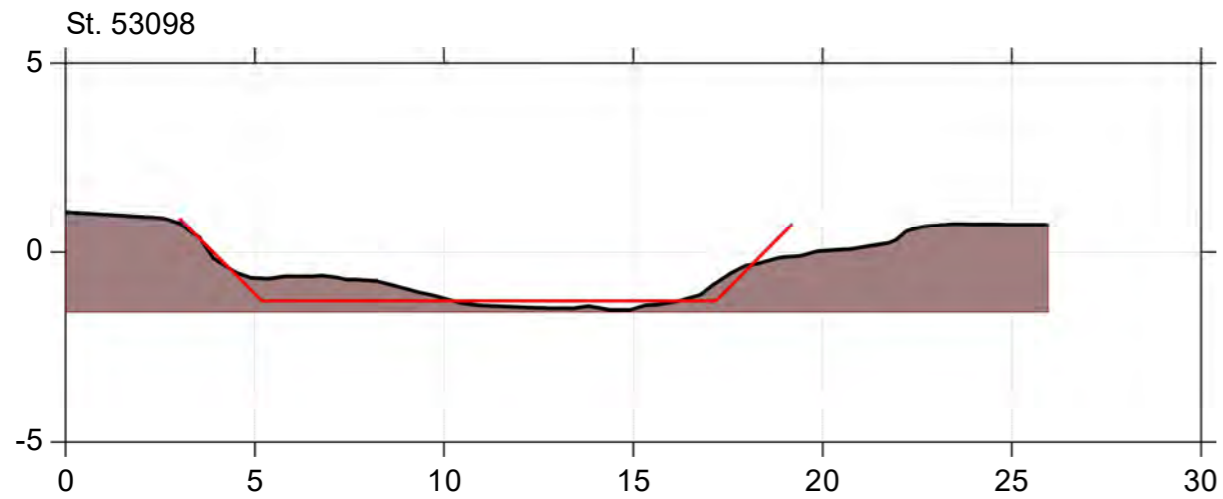
Lodret akse : Kote i m DVR90, skala 1:200

Vandret akse : Afstand i m, skala 1:200



Bilag 3 s. 107

— Regulativ 2022 (teoretisk skikkelse)
■ Opmåling udført 2020-2022



Odense Å

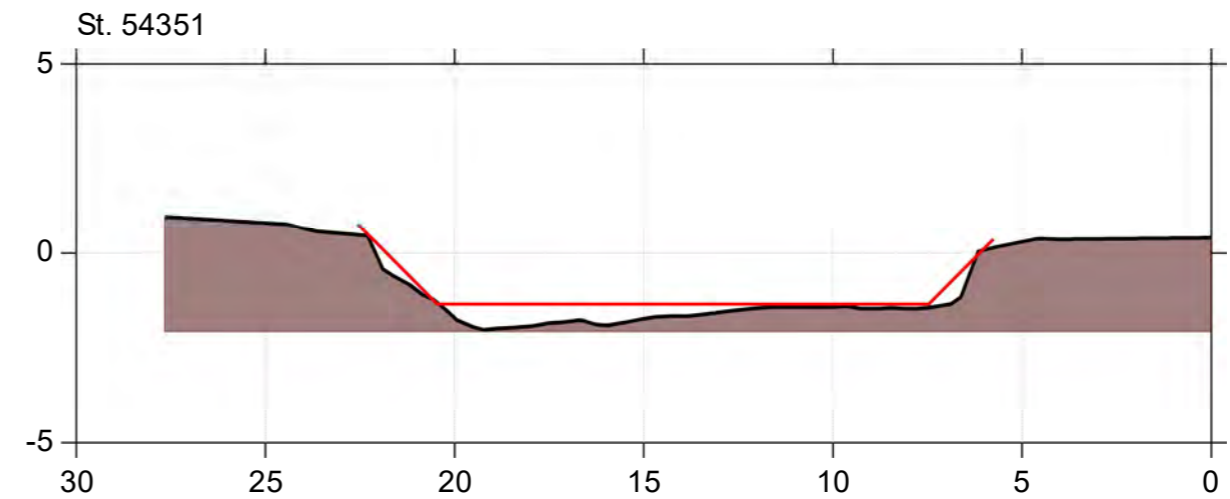
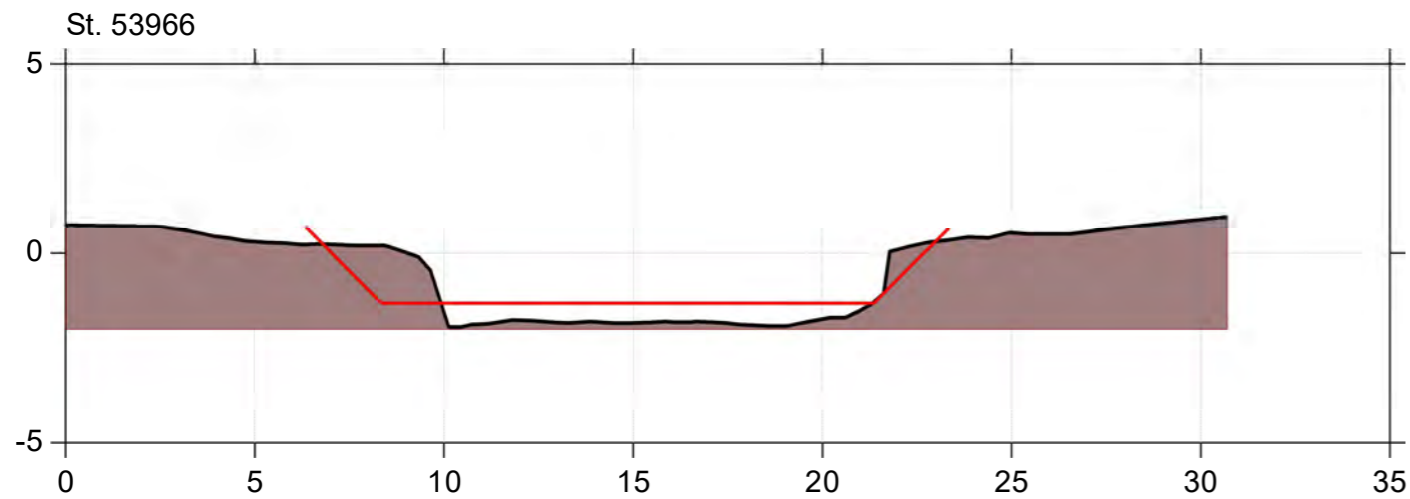
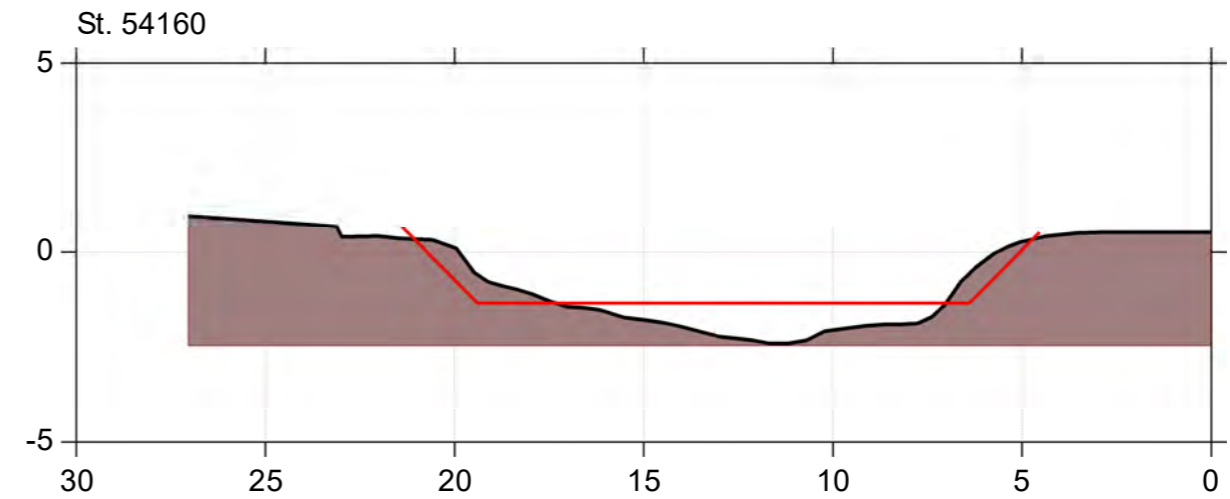
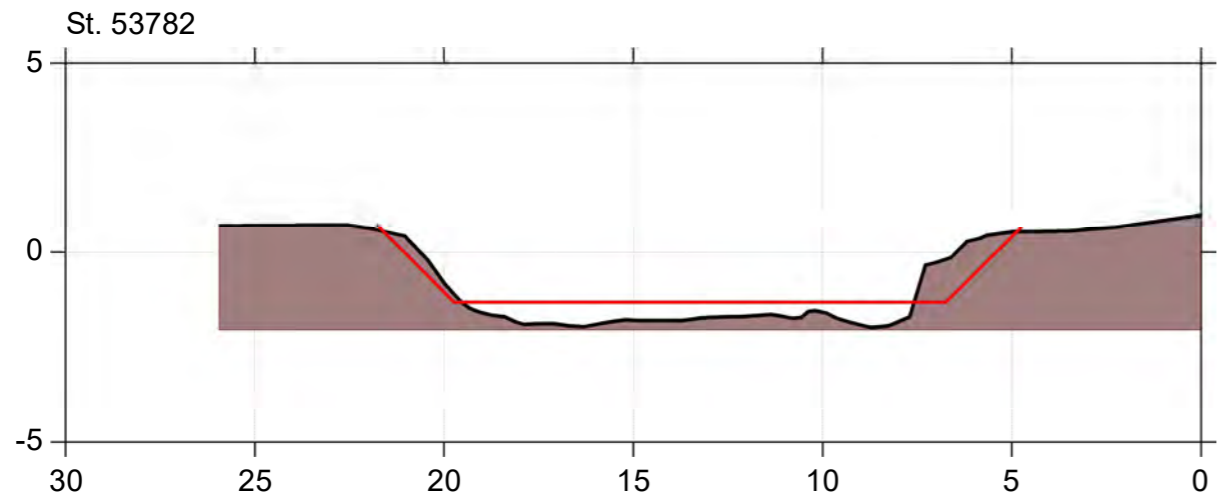
Regulativ 2022

Lodret akse : Kote i m DVR90, skala 1:200

Vandret akse : Afstand i m, skala 1:200



— Regulativ 2022 (teoretisk skikkelse)
■ Opmåling udført 2020-2022



Odense Å

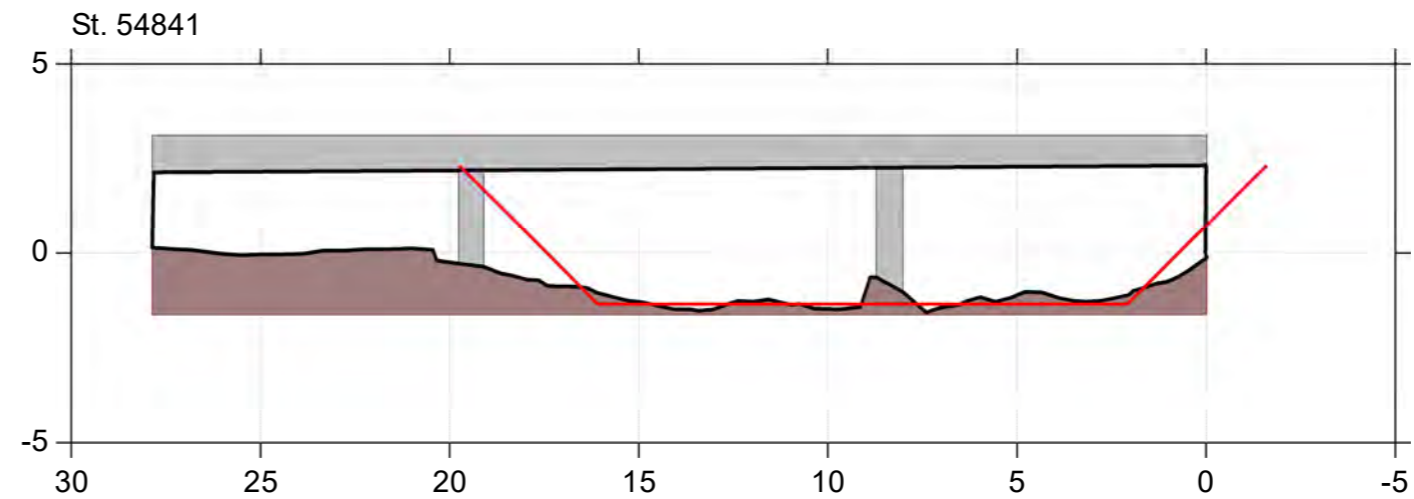
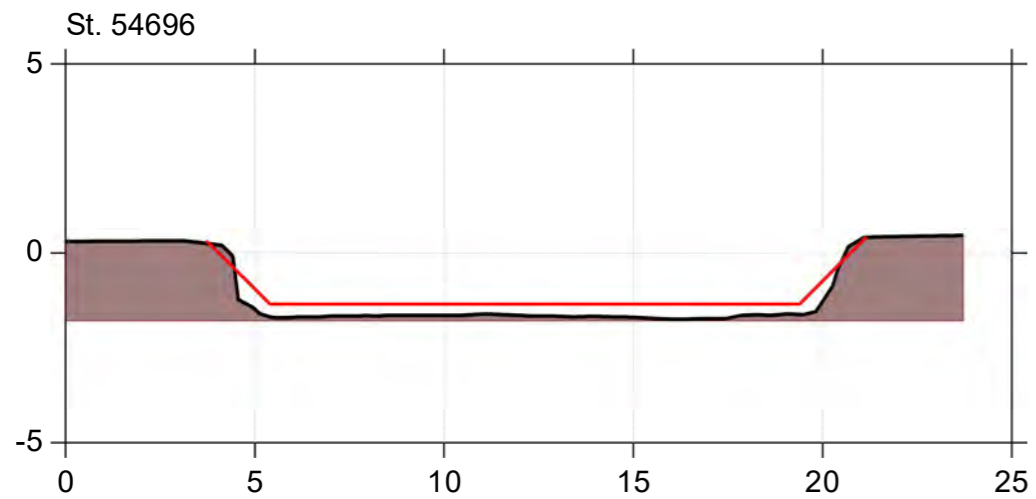
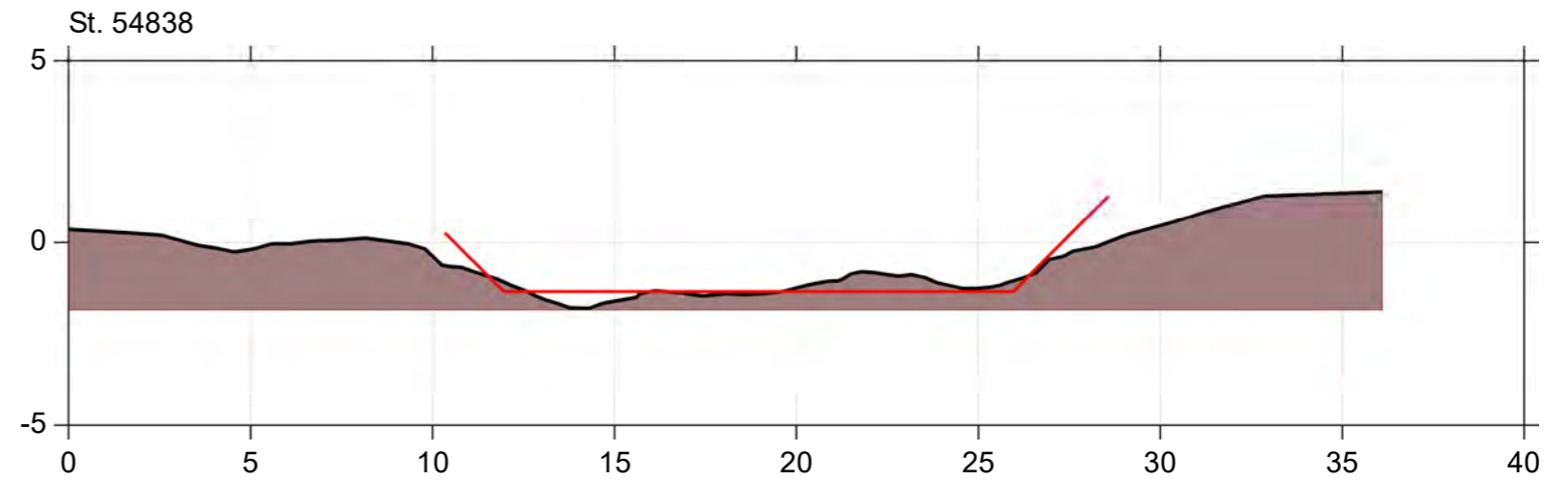
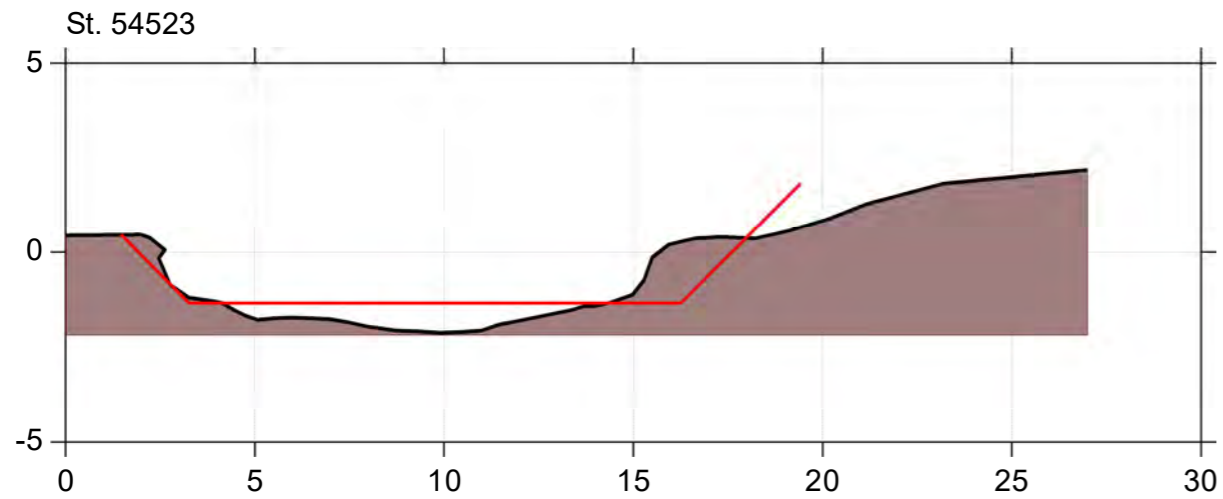
Regulativ 2022

Lodret akse : Kote i m DVR90, skala 1:200

Vandret akse : Afstand i m, skala 1:200



— Regulativ 2022 (teoretisk skikkelse)
■ Opmåling udført 2020-2022



Odense Å

Regulativ 2022

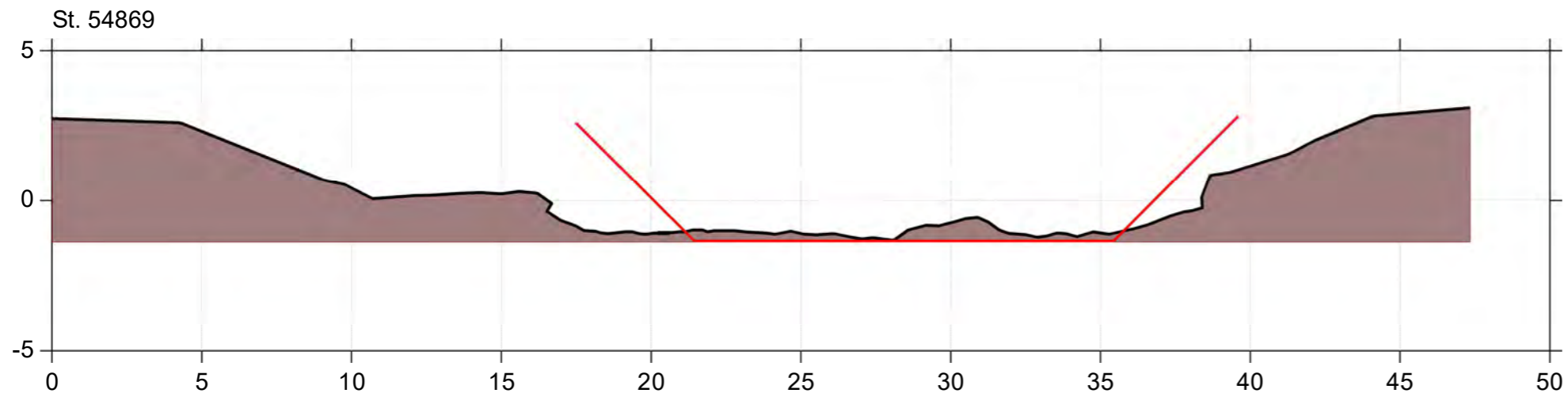
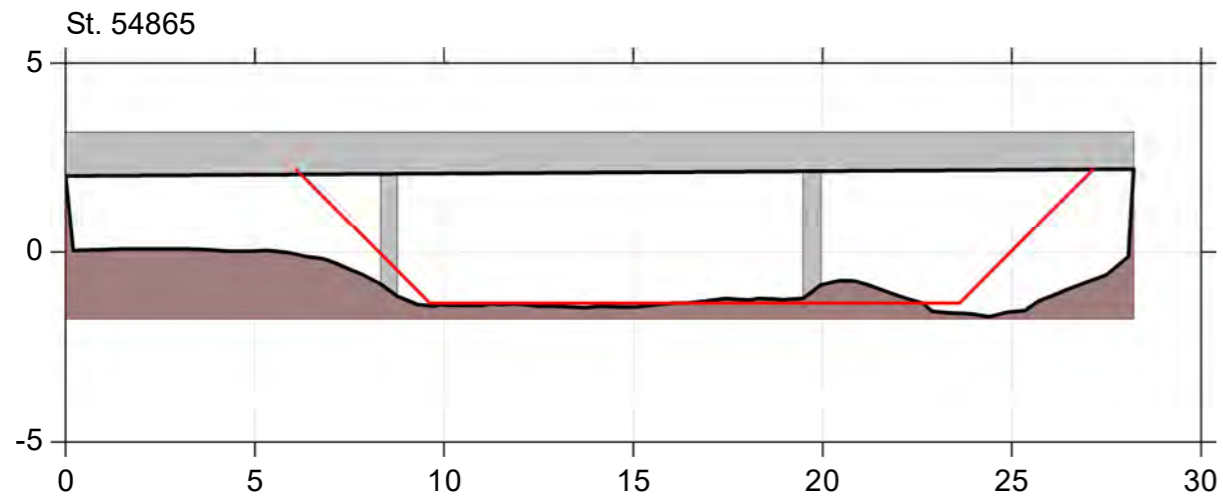
Lodret akse : Kote i m DVR90, skala 1:200

Vandret akse : Afstand i m, skala 1:200



Bilag 3 s. 110

- Regulativ 2022 (teoretisk skikkelse)
- Opmåling udført 2020-2022



Odense Å

Regulativ 2022

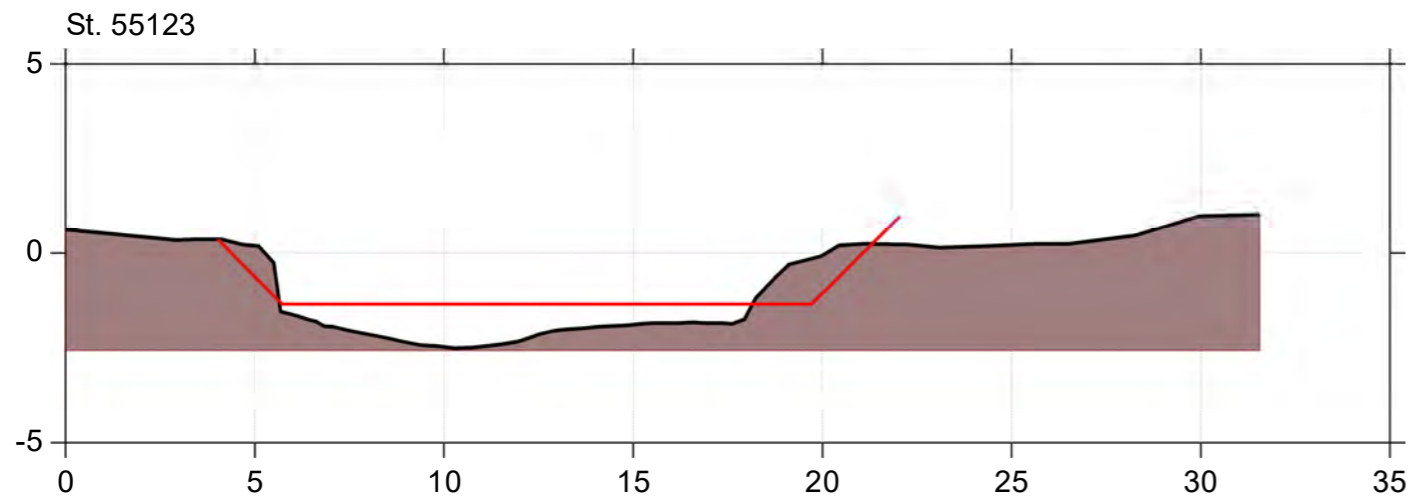
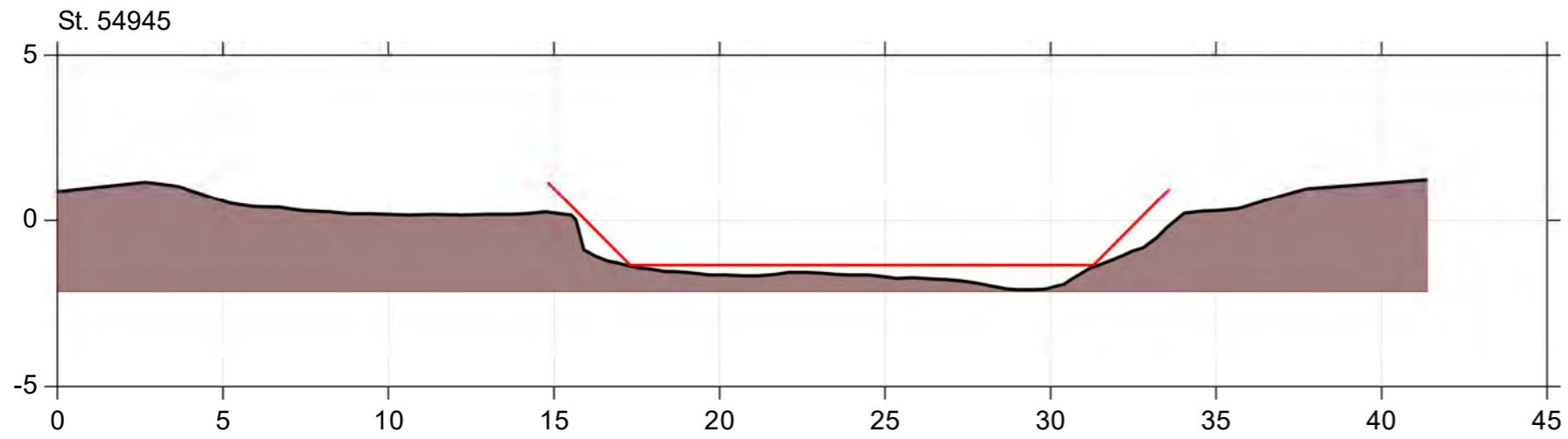
Lodret akse : Kote i m DVR90, skala 1:200

Vandret akse : Afstand i m, skala 1:200



Bilag 3 s. 111

- Regulativ 2022 (teoretisk skikkelse)
- Opmåling udført 2020-2022



Odense Å

Regulativ 2022

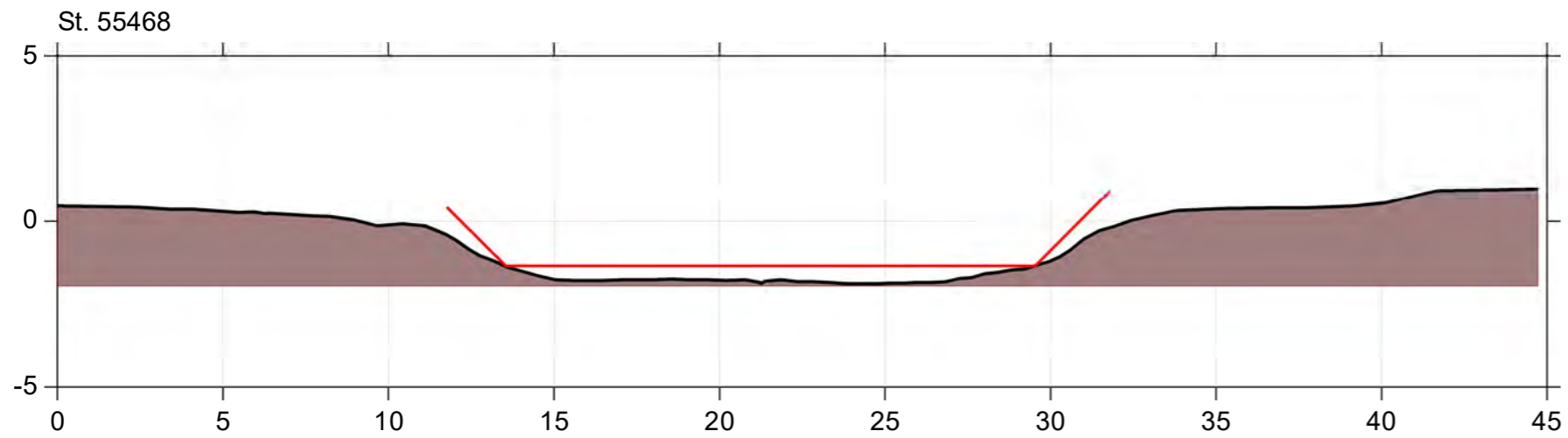
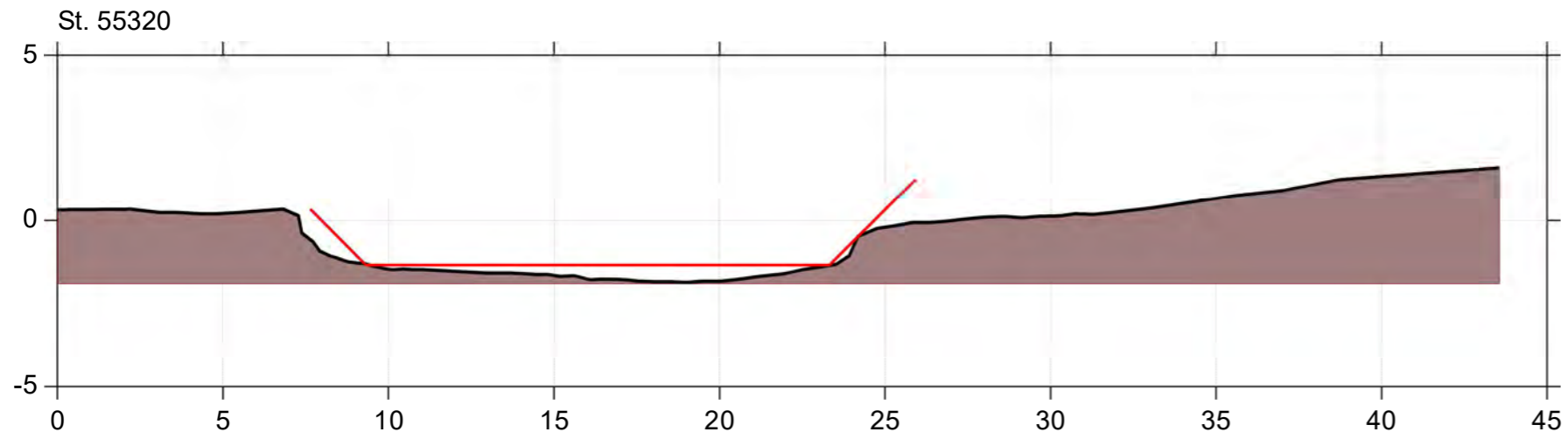
Lodret akse : Kote i m DVR90, skala 1:200

Vandret akse : Afstand i m, skala 1:200



Bilag 3 s. 112

- Regulativ 2022 (teoretisk skikkelse)
- Opmåling udført 2020-2022



Odense Å

Regulativ 2022

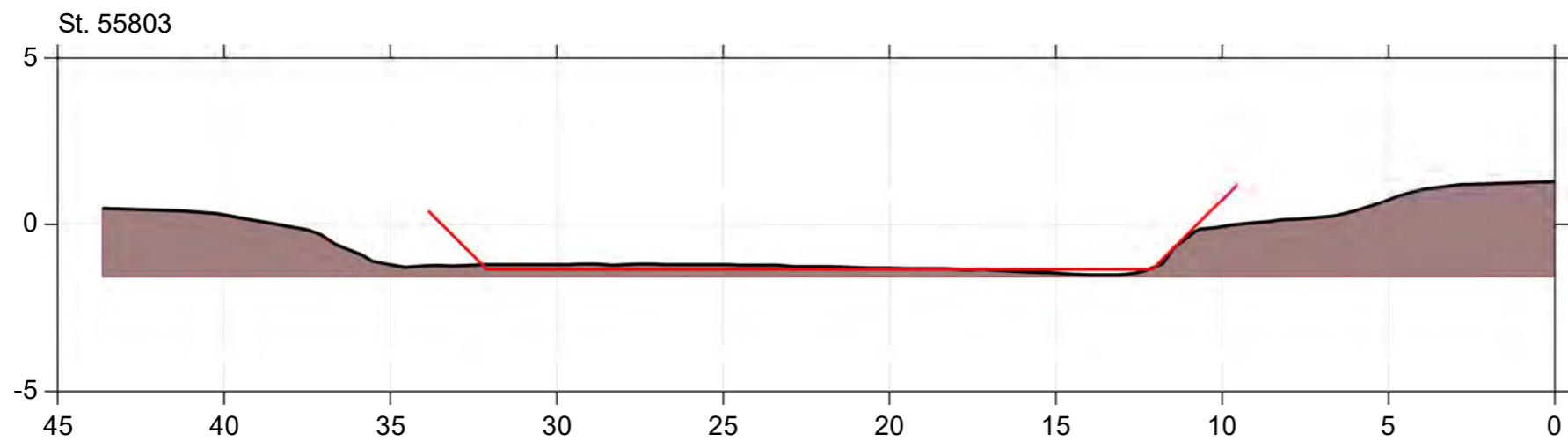
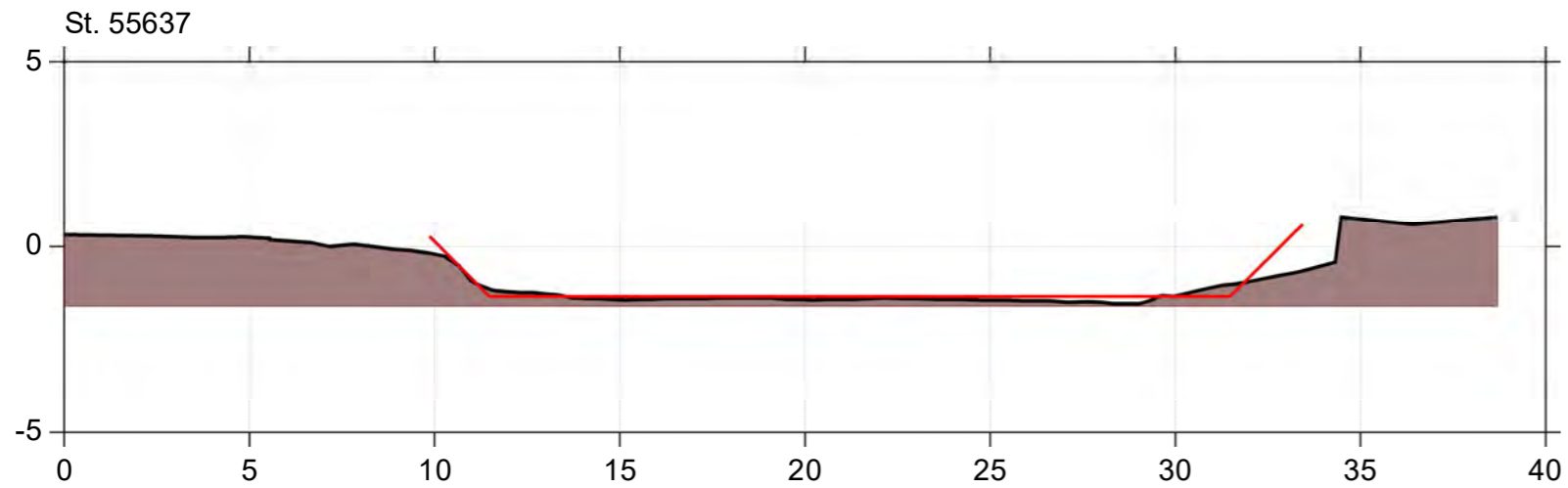
Lodret akse : Kote i m DVR90, skala 1:200

Vandret akse : Afstand i m, skala 1:200



Bilag 3 s. 113

- Regulativ 2022 (teoretisk skikkelse)
- Opmåling udført 2020-2022



Odense Å

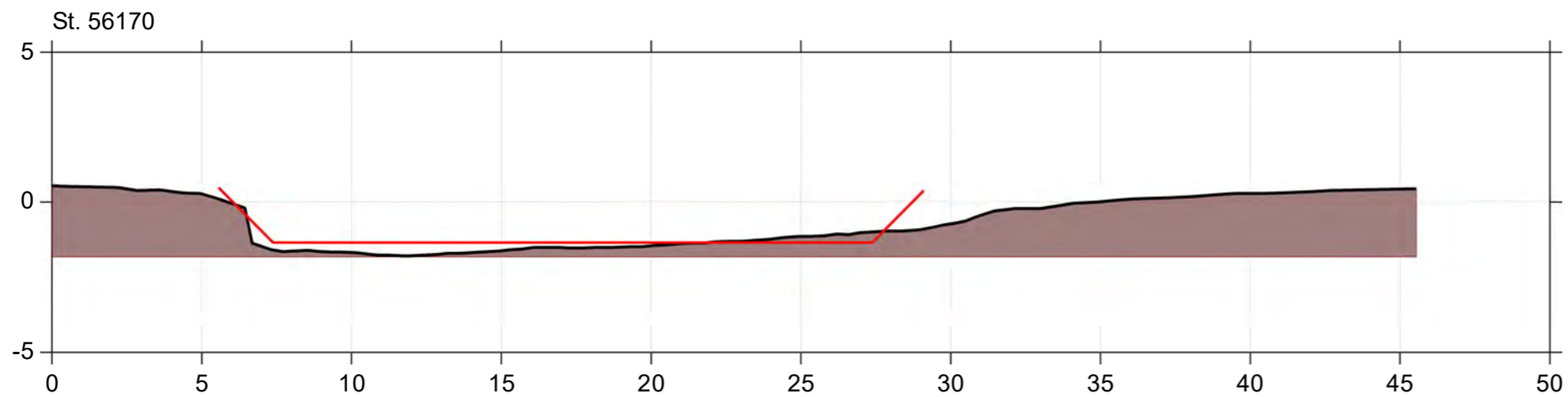
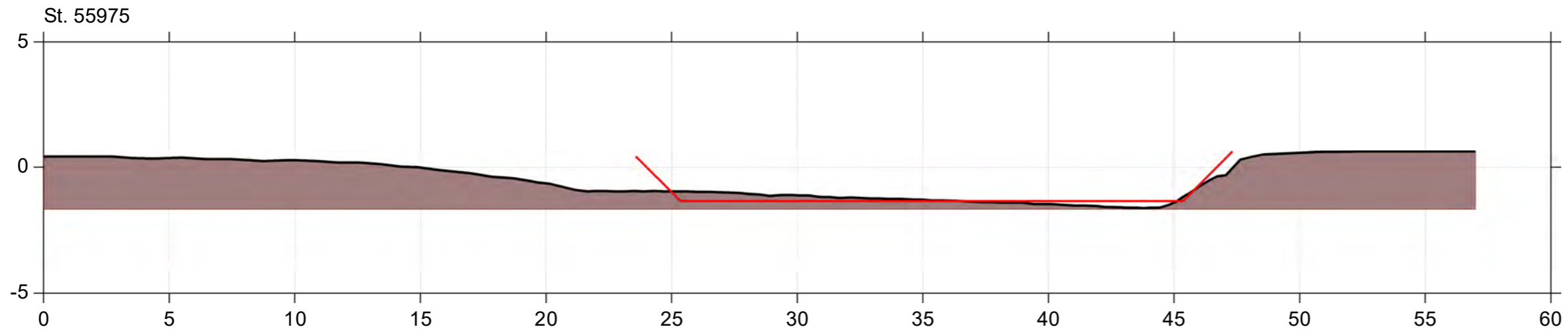
Regulativ 2022

Lodret akse : Kote i m DVR90, skala 1:200

Vandret akse : Afstand i m, skala 1:200



- Regulativ 2022 (teoretisk skikkelse)
- Opmåling udført 2020-2022



Odense Å

Regulativ 2022

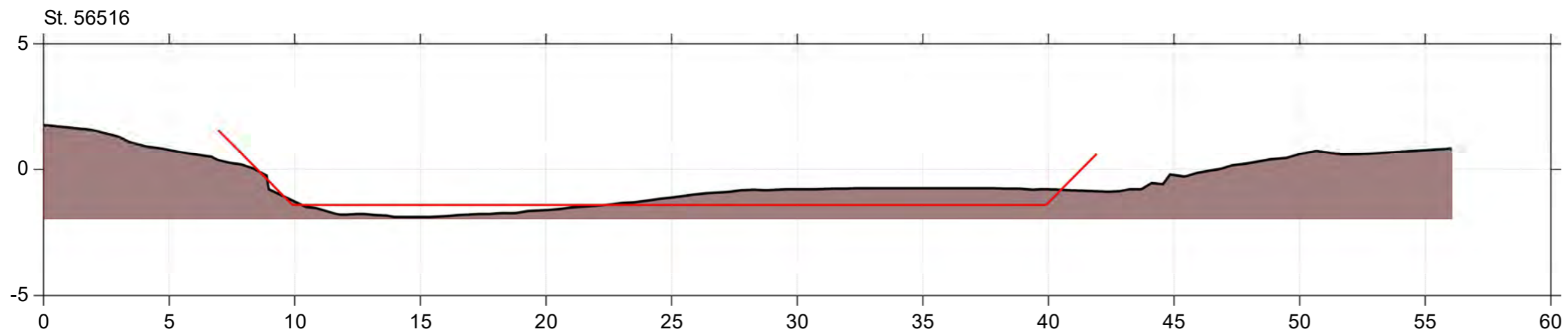
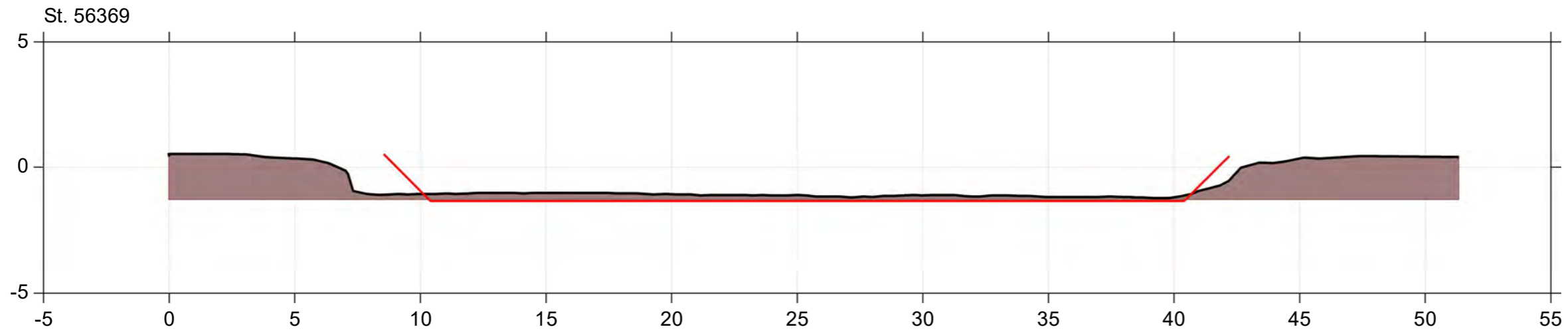
Lodret akse : Kote i m DVR90, skala 1:200

Vandret akse : Afstand i m, skala 1:200



Bilag 3 s. 115

- Regulativ 2022 (teoretisk skikkelse)
- Opmåling udført 2020-2022



Odense Å

Regulativ 2022

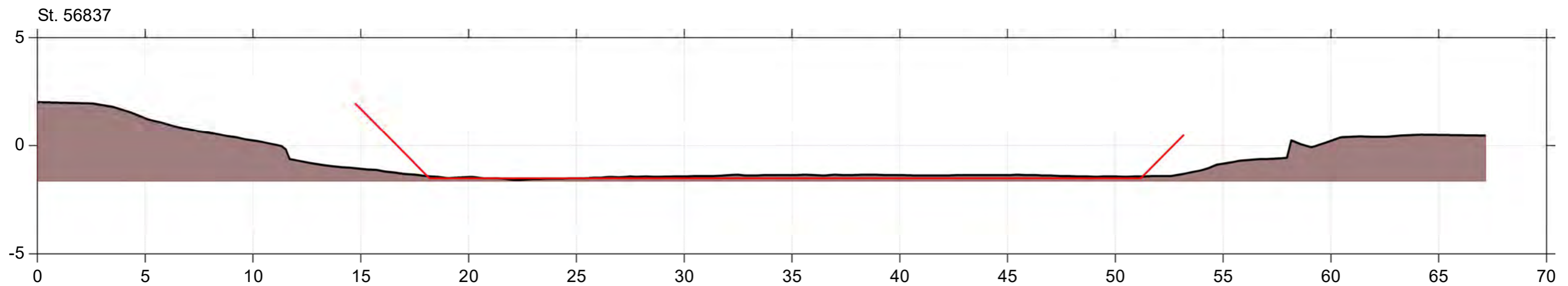
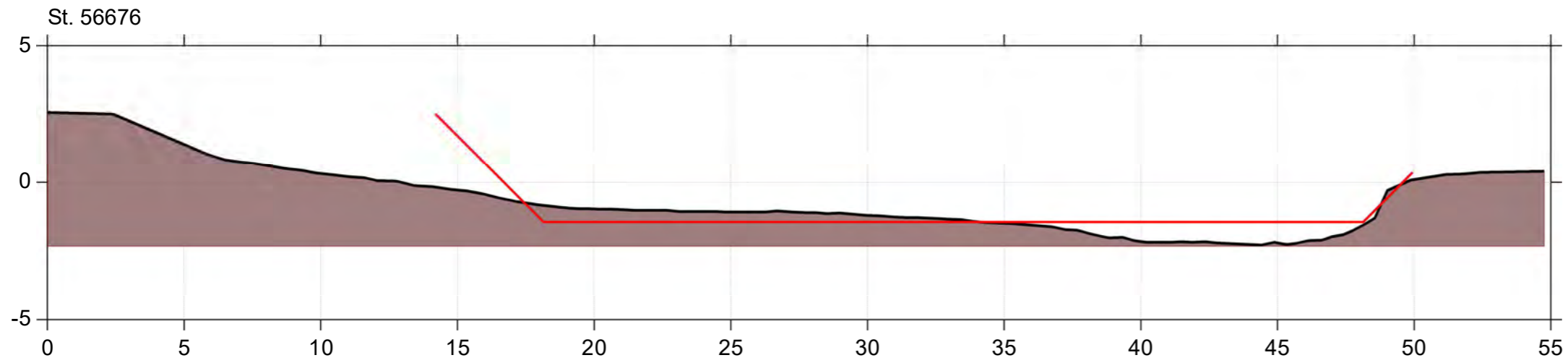
Lodret akse : Kote i m DVR90, skala 1:200

Vandret akse : Afstand i m, skala 1:200



Bilag 3 s. 116

- Regulativ 2022 (teoretisk skikkelse)
- Opmåling udført 2020-2022



Odense Å

Regulativ 2022

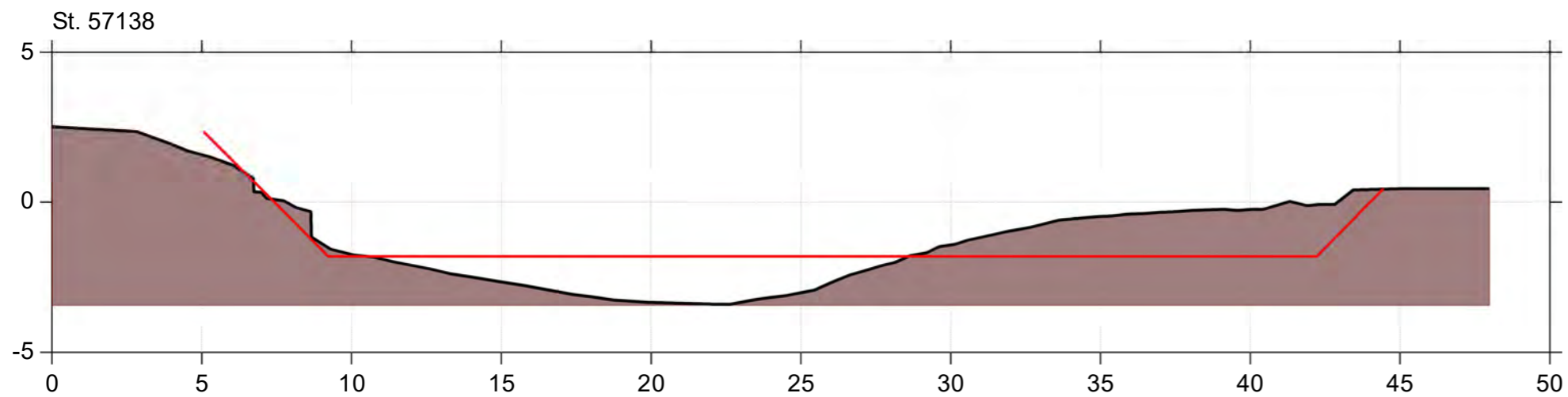
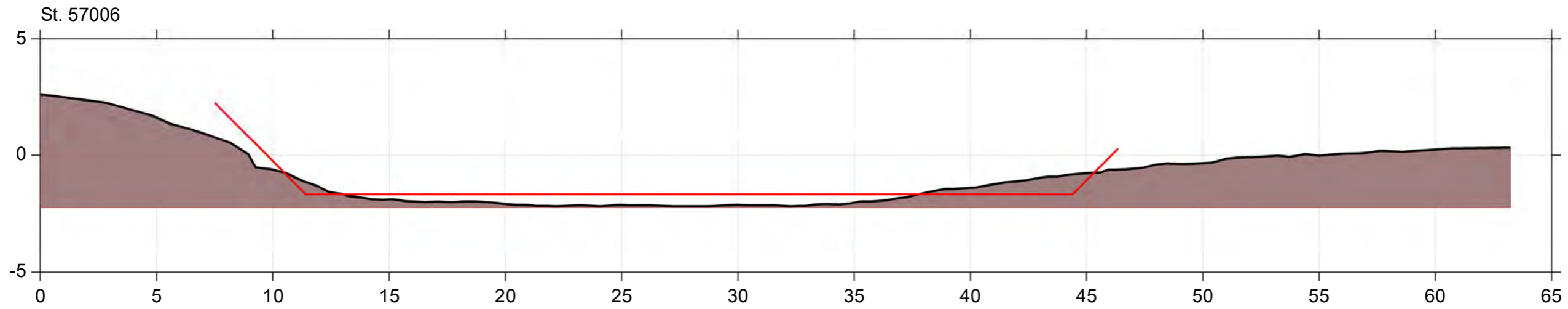
Lodret akse : Kote i m DVR90, skala 1:200

Vandret akse : Afstand i m, skala 1:200



Bilag 3 s. 117

- Regulativ 2022 (teoretisk skikkelse)
- Opmåling udført 2020-2022



Odense Å

Regulativ 2022

Lodret akse : Kote i m DVR90, skala 1:200

Vandret akse : Afstand i m, skala 1:200



Bilag 3 s. 118

- Regulativ 2022 (teoretisk skikkelse)
- Opmåling udført 2020-2022

